

Rampion 2 Wind Farm

Category 2: Plans

Onshore Works Plans

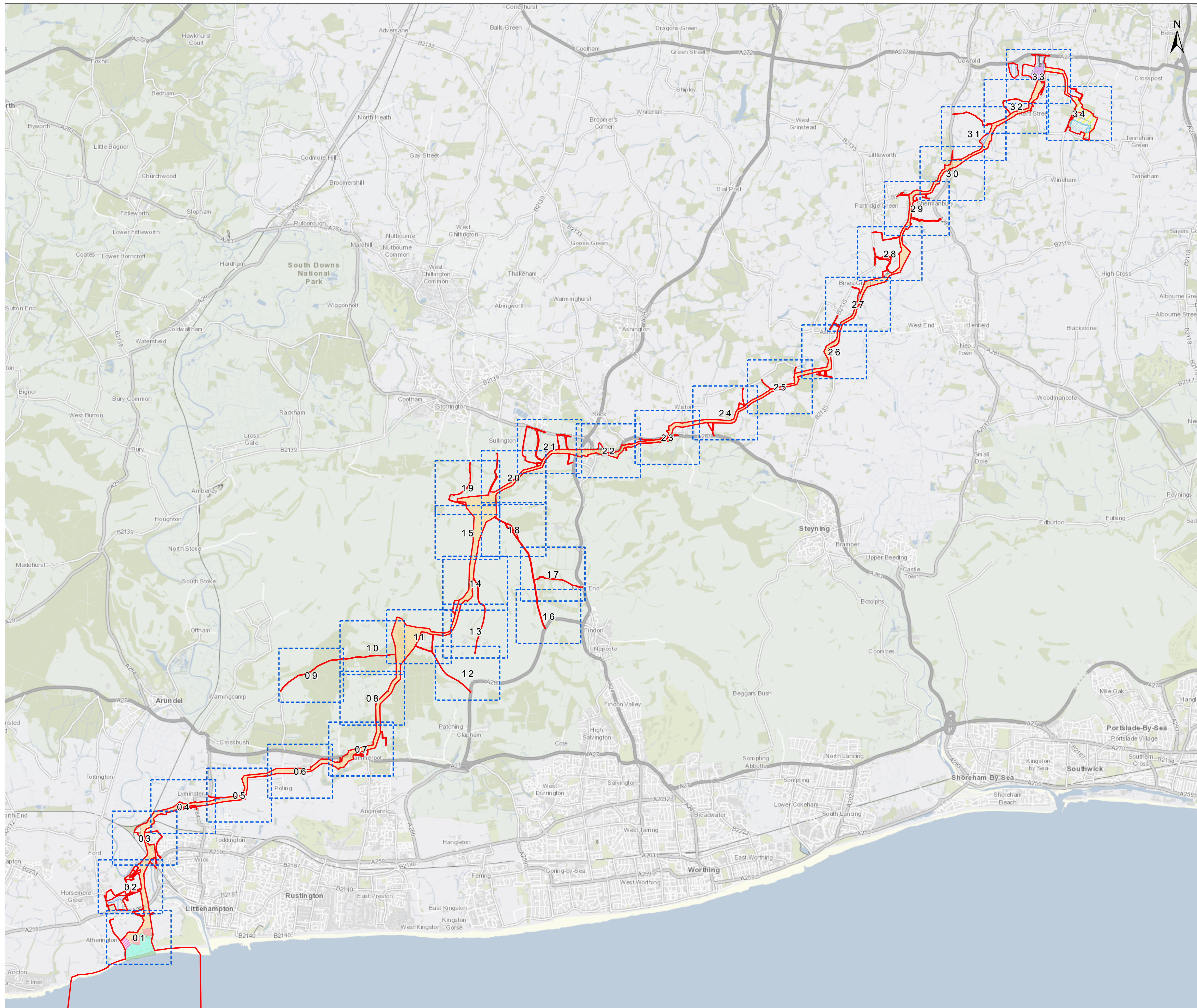
Date: August 2023
Revision A

Document Reference: 2.2.2
Pursuant to: APFP Regulation 5 (2) (j)
Ecodoc number: 004866000-01



Document revisions

Revision	Date	Status/reason for issue	Author	Checked by	Approved by
A	04/08/2023	Final for DCO Application	Wood UK Limited	RED	RED



Key

- Development Consent Order Limits

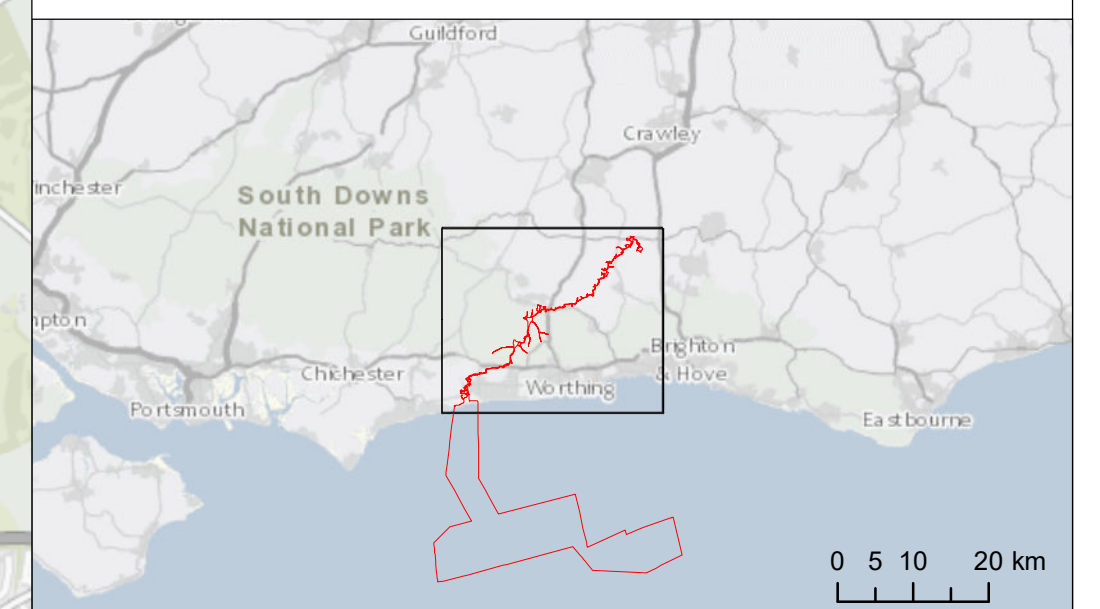
Works Area Descriptions

- Work No. 6 - Underground landfall connection works, intertidal area
- Work No. 7 - Underground landfall connection works, onshore area
- Work No. 8 - Landfall connection works, launch pit and jointing
- Work No. 9 - Cable installation works (including construction and operational access)
- Work No. 10 - Temporary construction compound
- Work No. 11 - Temporary soil storage
- Work No. 12 - Temporary duct stringing area
- Work No. 13 - Temporary construction access
- Work No. 14 - Construction and operational access
- Work No. 15 - Operational access
- Work No. 16 - Onshore project substation and associated construction works
- Work No. 17 - Environmental mitigation
- Work No. 18 - Permanent substation access
- Work No. 19 - Onshore connection works
- Work No. 20 - Bolney substation extension

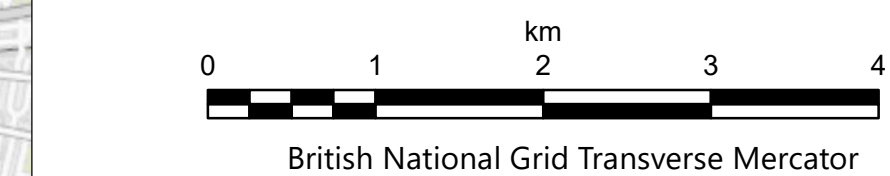
For Work No. refer to Schedule 1 of the Development Consent Order

NOTES:

i. where an area is proposed to be used for more than one type of works (other than an access associated with an alternative cable route option), the affected areas are shown with all relevant colours or markings to reflect the multiple work types which may be carried out in the area.



Due to scaling, some narrow areas (i.e. existing tracks) within the red line boundary may appear as a single/solid red line on the map.



British National Grid Transverse Mercator
Rampion Extension Development Limited

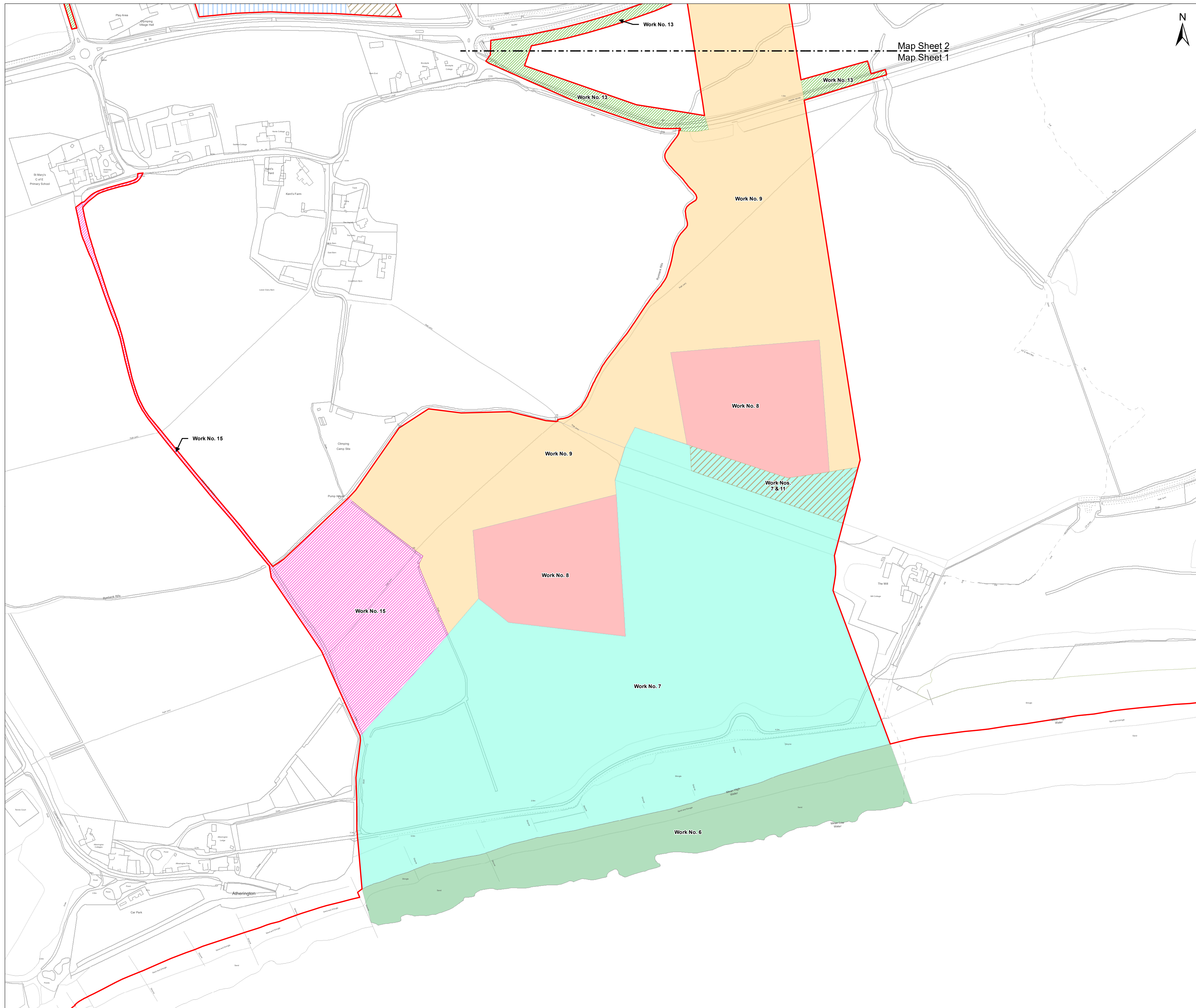


Rampion 2 Offshore Wind Farm
Onshore Works Plans
Key Plan

APFP Regulations: 5 (2) (j)
Application Document Reference: 2.2.2

System Identifier: 42285-WOOD-CO-ON-PN-MD-0015	Version: 4.0
---	-----------------

Company: WOOD	Drawn By: IM	Chk/Aprvd: SN	Drawn Date: 25-Jul-23	Status: FOR USE
------------------	-----------------	------------------	--------------------------	--------------------



Key

- Development Consent Order Limits

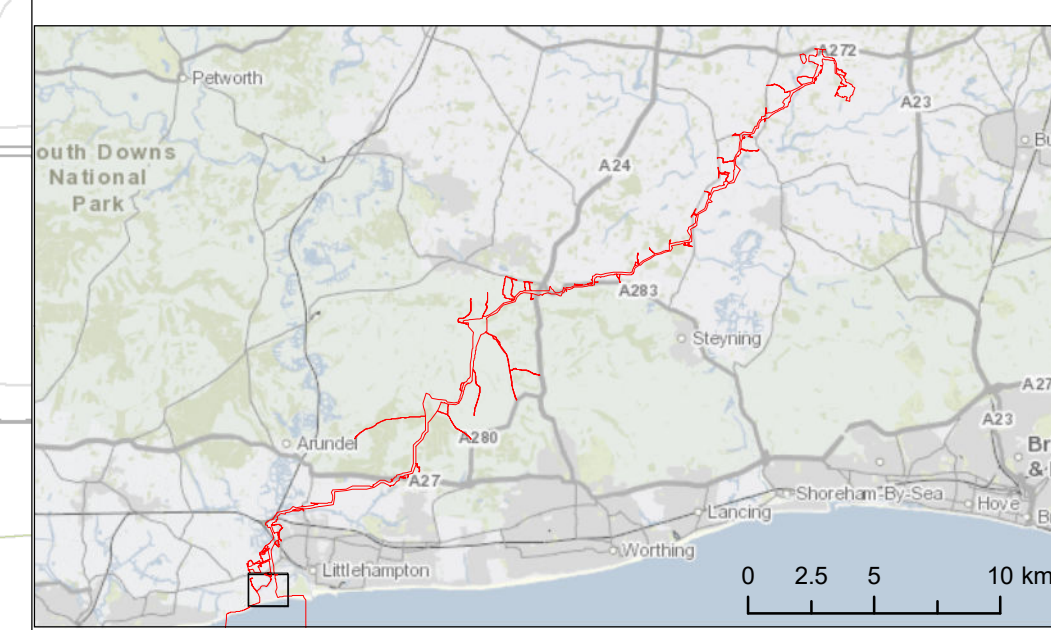
Works Area Descriptions

- Work No. 6 - Underground landfall connection works, intertidal area
- Work No. 7 - Underground landfall connection works, onshore area
- Work No. 8 - Landfall connection works, launch pit and jointing
- Work No. 9 - Cable installation works (including construction and operational access)
- Work No. 10 - Temporary construction compound
- Work No. 11 - Temporary soil storage
- Work No. 13 - Temporary construction access
- Work No. 15 - Operational access

For Work No: refer to Schedule 1 of the Development Consent Order

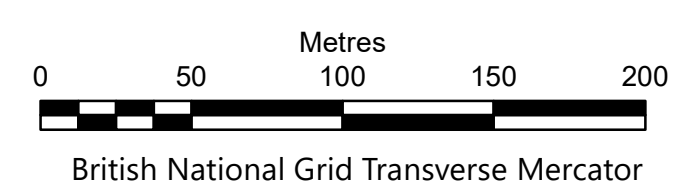
NOTES:

i. where an area is proposed to be used for more than one type of works (other than an access associated with an alternative cable route option), the affected areas are shown with all relevant colours or markings to reflect the multiple work types which may be carried out in the area.



Due to scaling, some narrow areas (i.e. existing tracks) within the red line boundary may appear as a single/solid red line on the map.

Scale is 1:2,500 when printed at A1 (native page size)



British National Grid Transverse Mercator

Rampion Extension Development Limited



Rampion 2 Offshore Wind Farm

Onshore Works Plans

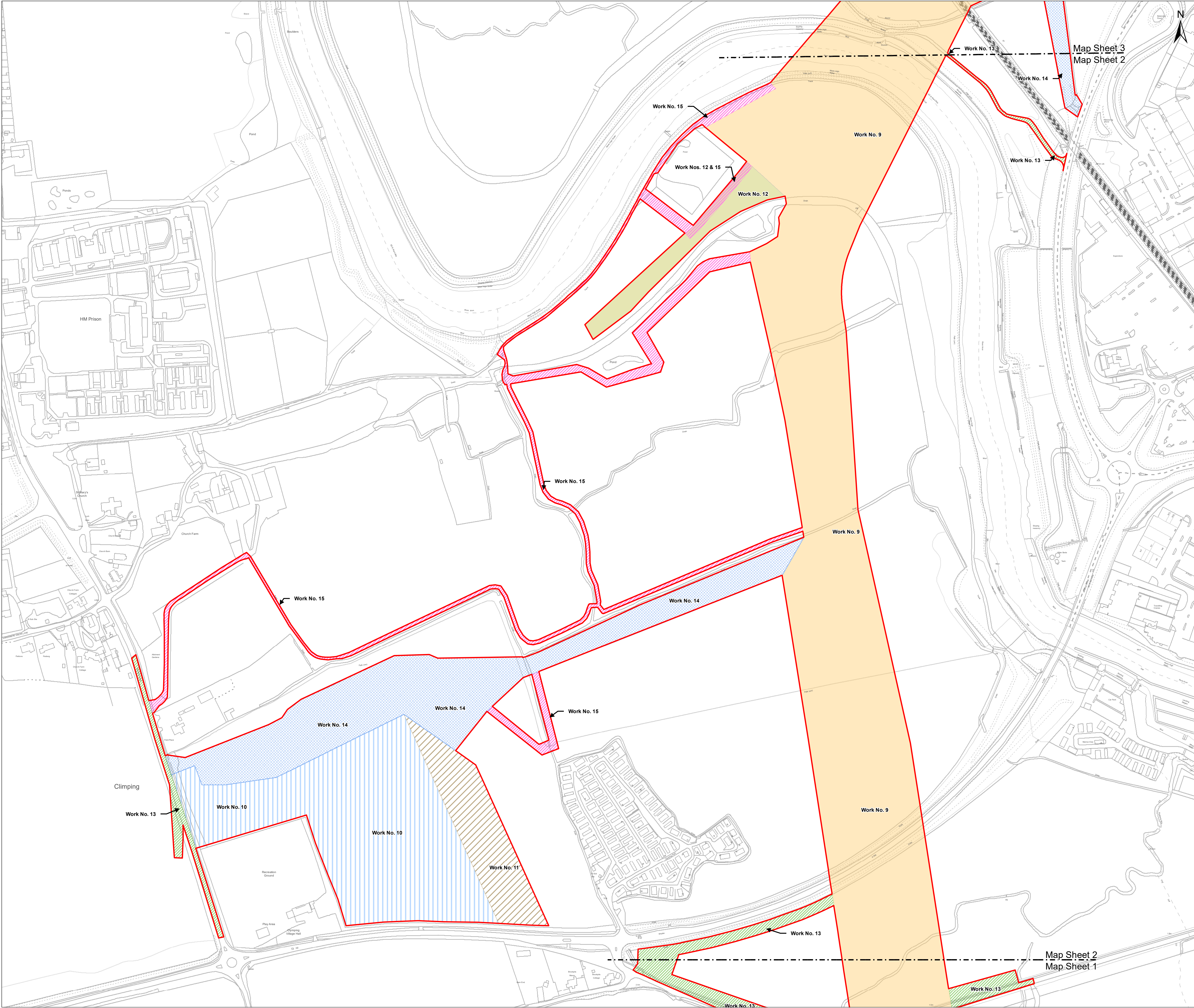
Sheet 01

APFP Regulations: 5 (2) (j)

Application Document Reference: 2.2.2

System Identifier: 42285-WOOD-CO-ON-PN-MD-0015	Version: 4.0
---	-----------------

Company: WOOD	Drawn By: IM	Chk/Aprvd: SN	Drawn Date: 25-Jul-23	Status: FOR USE
------------------	-----------------	------------------	--------------------------	--------------------



Key

- Development Consent Order Limits

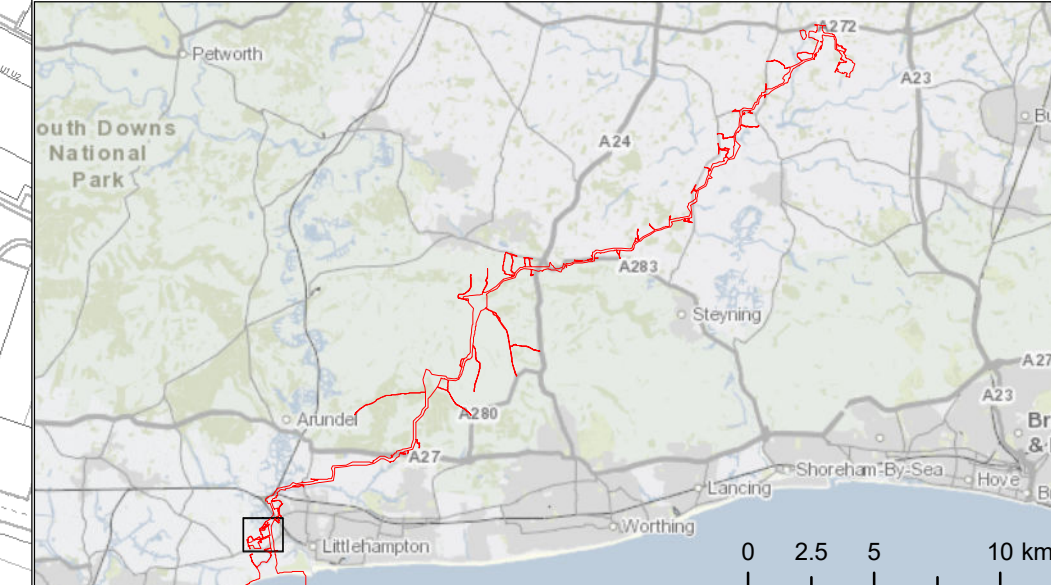
Works Area Descriptions

- Work No. 9 - Cable installation works (including construction and operational access)
- Work No. 10 - Temporary construction compound
- Work No. 11 - Temporary soil storage
- Work No. 12 - Temporary duct stringing area
- Work No. 13 - Temporary construction access
- Work No. 14 - Construction and operational access
- Work No. 15 - Operational access

For Work No: refer to Schedule 1 of the Development Consent Order

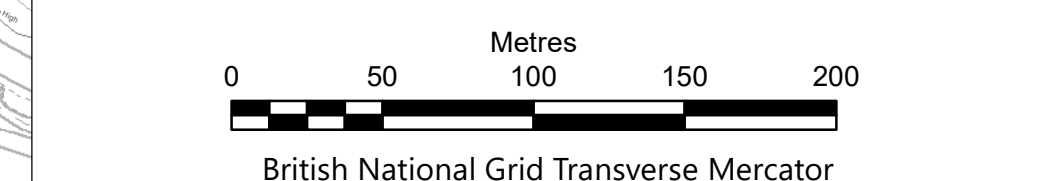
NOTES:

i. where an area is proposed to be used for more than one type of works (other than an access associated with an alternative cable route option), the affected areas are shown with all relevant colours or markings to reflect the multiple work types which may be carried out in the area.



Due to scaling, some narrow areas (i.e. existing tracks) within the red line boundary may appear as a single/solid red line on the map.

Scale is 1:2,500 when printed at A1 (native page size)

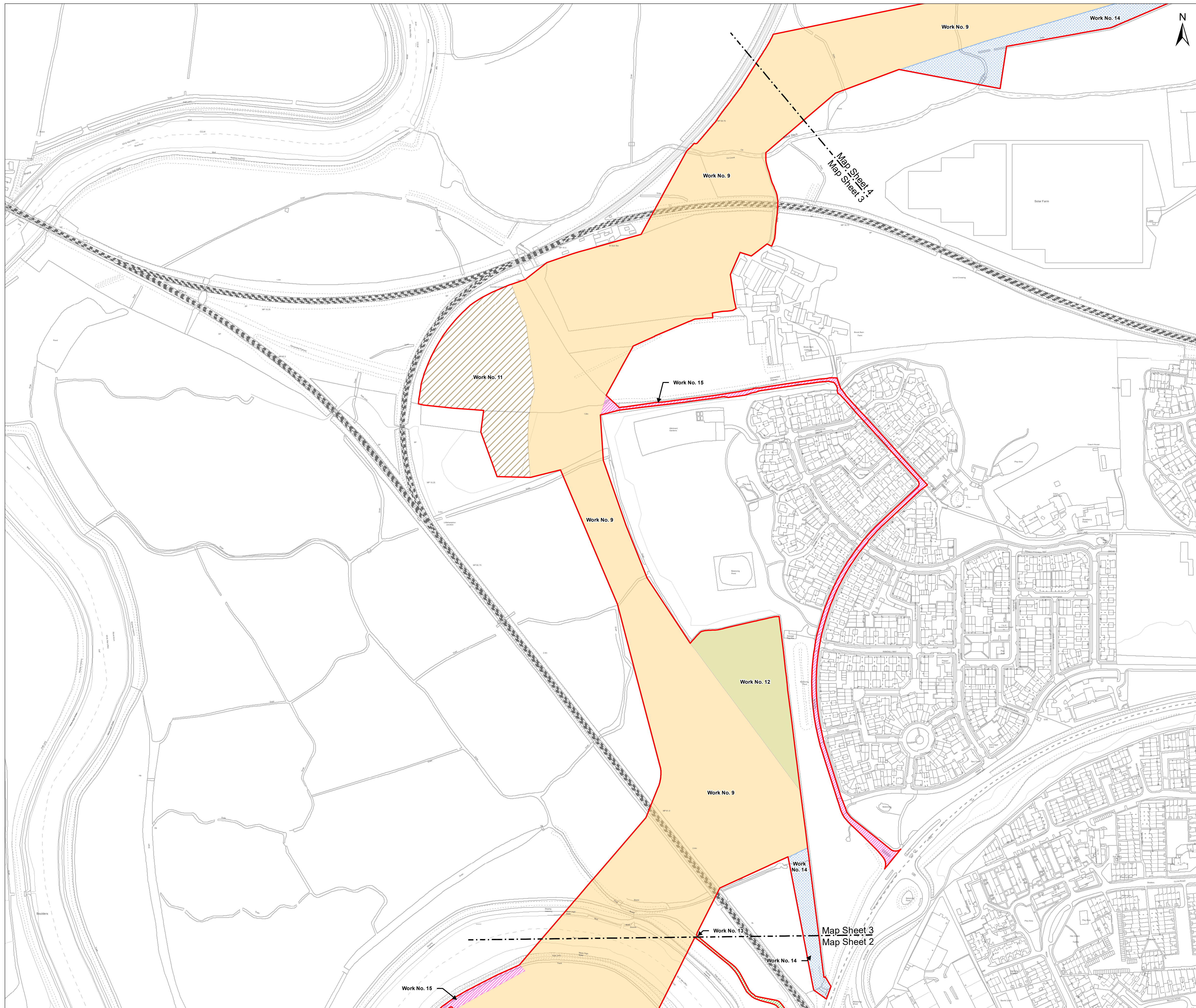


Rampion Extension Development Limited

Rampion 2 Offshore Wind Farm
 Onshore Works Plans
 Sheet 02

APFP Regulations: 5 (2) (j)
 Application Document Reference: 2.2.2

System Identifier: 42285-WOOD-CO-ON-PN-MD-0015				Version: 4.0
Company: WOOD	Drawn By: IM	Chk/Aprvd: SN	Drawn Date: 25-Jul-23	Status: FOR USE



Contains OS data © Crown Copyright and database right 2020 0100031673

Key

- Development Consent Order Limits

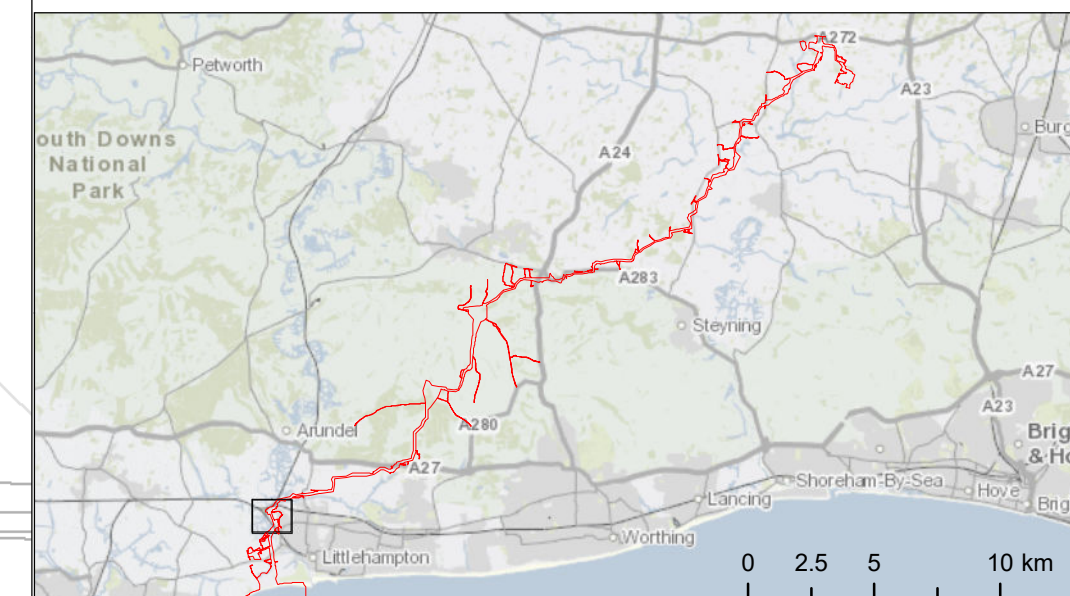
Works Area Descriptions

- Work No. 9 - Cable installation works (including construction and operational access)
- Work No. 11 - Temporary soil storage
- Work No. 12 - Temporary duct stringing area
- Work No. 13 - Temporary construction access
- Work No. 14 - Construction and operational access
- Work No. 15 - Operational access

For Work No: refer to Schedule 1 of the Development Consent Order

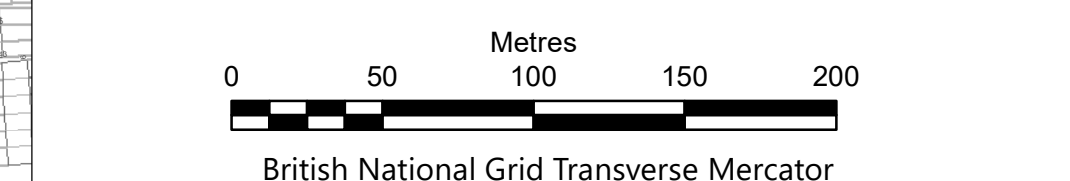
NOTES:

i. where an area is proposed to be used for more than one type of works (other than an access associated with an alternative cable route option), the affected areas are shown with all relevant colours or markings to reflect the multiple work types which may be carried out in the area.



Due to scaling, some narrow areas (i.e. existing tracks) within the red line boundary may appear as a single/solid red line on the map.

Scale is 1:2,500 when printed at A1 (native page size)



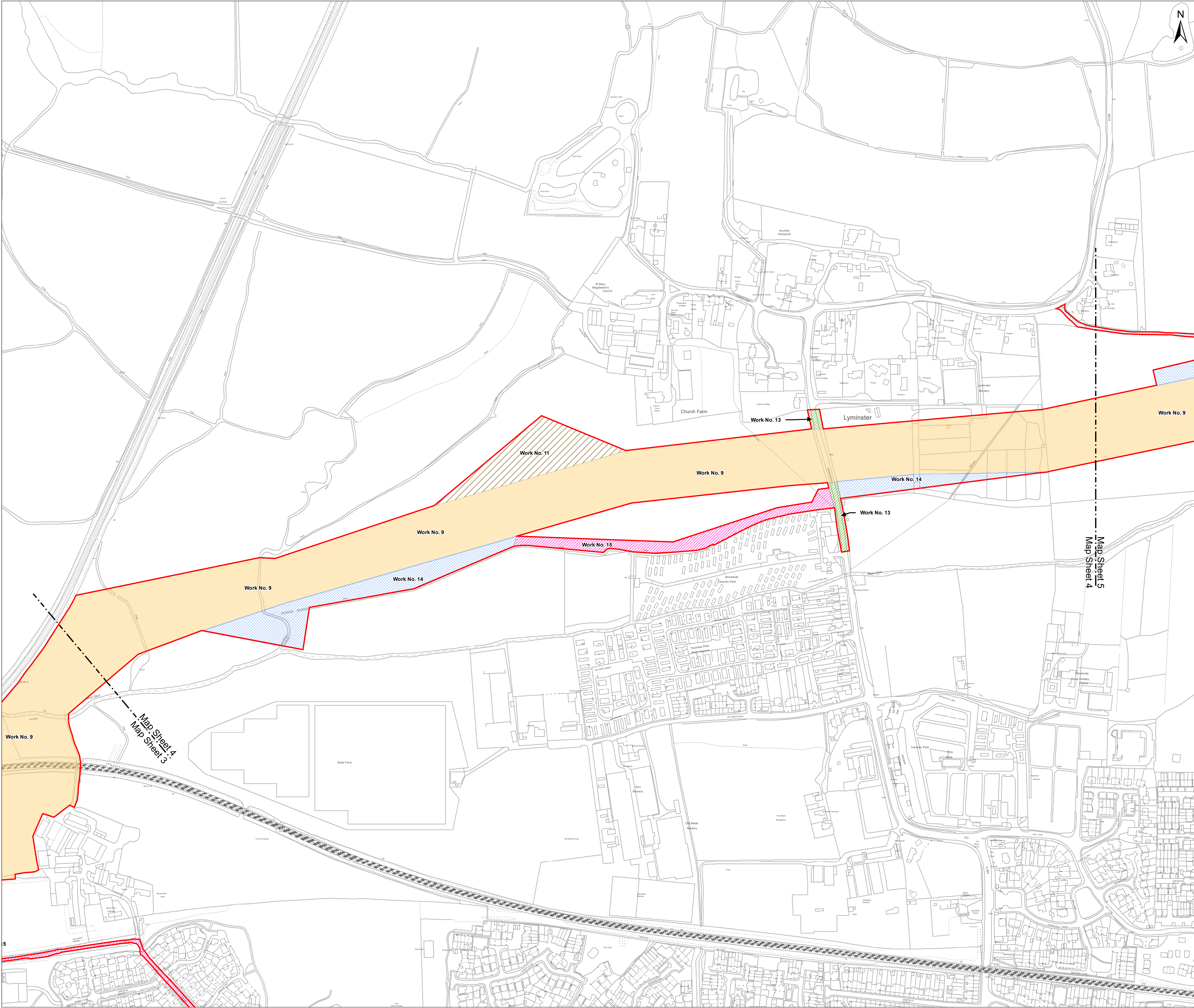
Rampion Extension Development Limited

Rampion 2 Offshore Wind Farm
Onshore Works Plans
Sheet 03

APFP Regulations: 5 (2) (j)
 Application Document Reference: 2.2.2

System Identifier: 42285-WOOD-CO-ON-PN-MD-0015	Version: 4.0
---	-----------------

Company: WOOD	Drawn By: IM	Chk/Aprvd: SN	Drawn Date: 25-Jul-23	Status: FOR USE
------------------	-----------------	------------------	--------------------------	--------------------

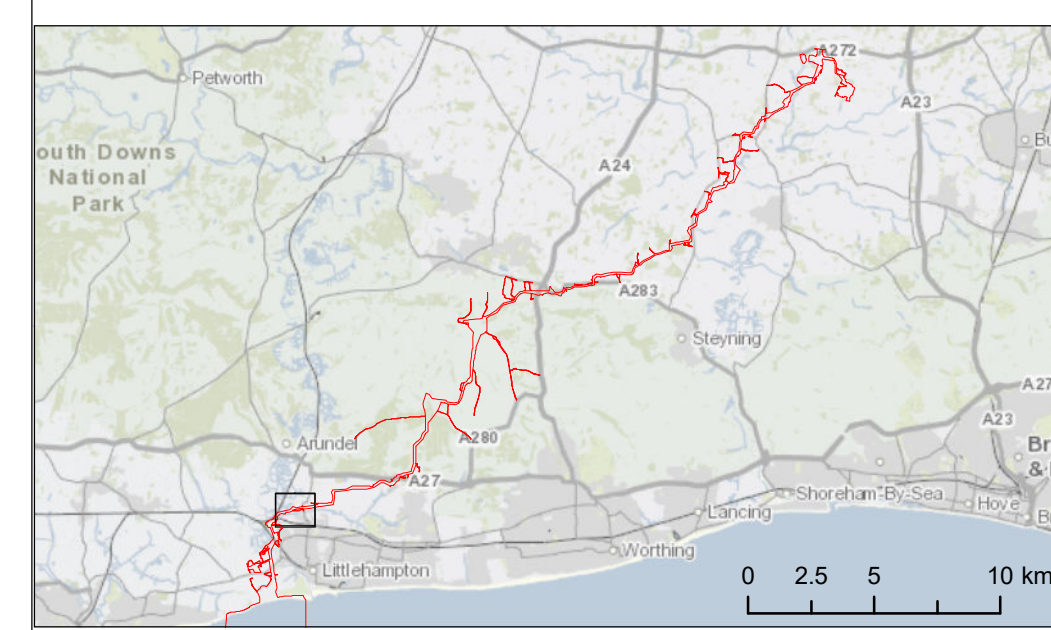


Key

- Development Consent Order Limits
 - Works Area Descriptions**
 - Work No. 9 - Cable installation works (including construction and operational access)
 - Work No. 11 - Temporary soil storage
 - Work No. 13 - Temporary construction access
 - Work No. 14 - Construction and operational access
 - Work No. 15 - Operational access
- For Work No: refer to Schedule 1 of the Development Consent Order

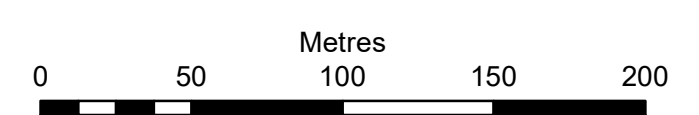
NOTES:

i. where an area is proposed to be used for more than one type of works (other than an access associated with an alternative cable route option), the affected areas are shown with all relevant colours or markings to reflect the multiple work types which may be carried out in the area.



Due to scaling, some narrow areas (i.e. existing tracks) within the red line boundary may appear as a single/solid red line on the map.

Scale is 1:2,500 when printed at A1 (native page size)



British National Grid Transverse Mercator

Rampion Extension Development Limited

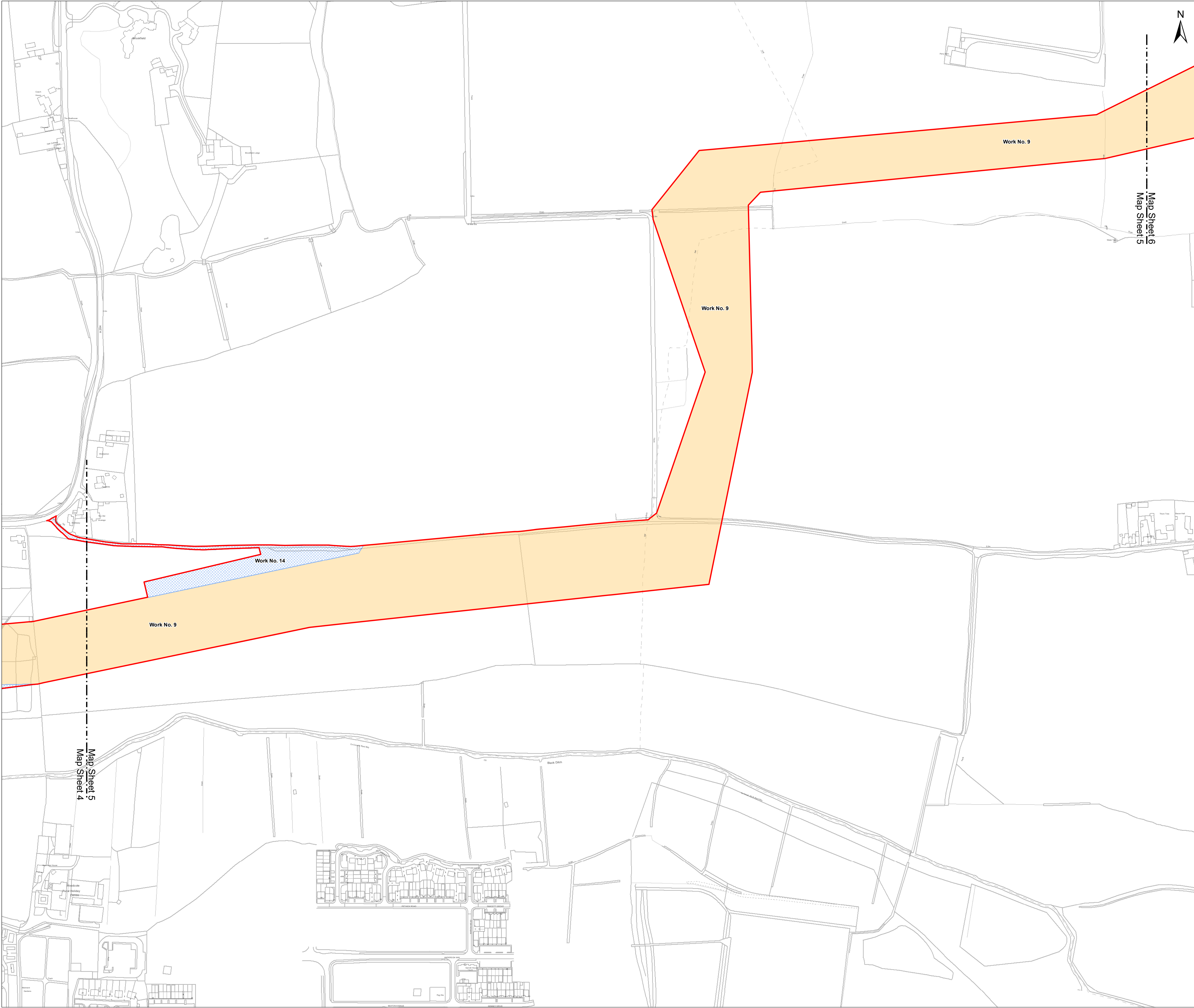


Rampion 2 Offshore Wind Farm
Onshore Works Plans
Sheet 04

APFP Regulations: 5 (2) (j)
Application Document Reference: 2.2.2

System Identifier: 42285-WOOD-CO-ON-PN-MD-0015	Version: 4.0
---	-----------------

Company: WOOD	Drawn By: IM	Chk/Aprvd: SN	Drawn Date: 25-Jul-23	Status: FOR USE
------------------	-----------------	------------------	--------------------------	--------------------



Key

- Development Consent Order Limits

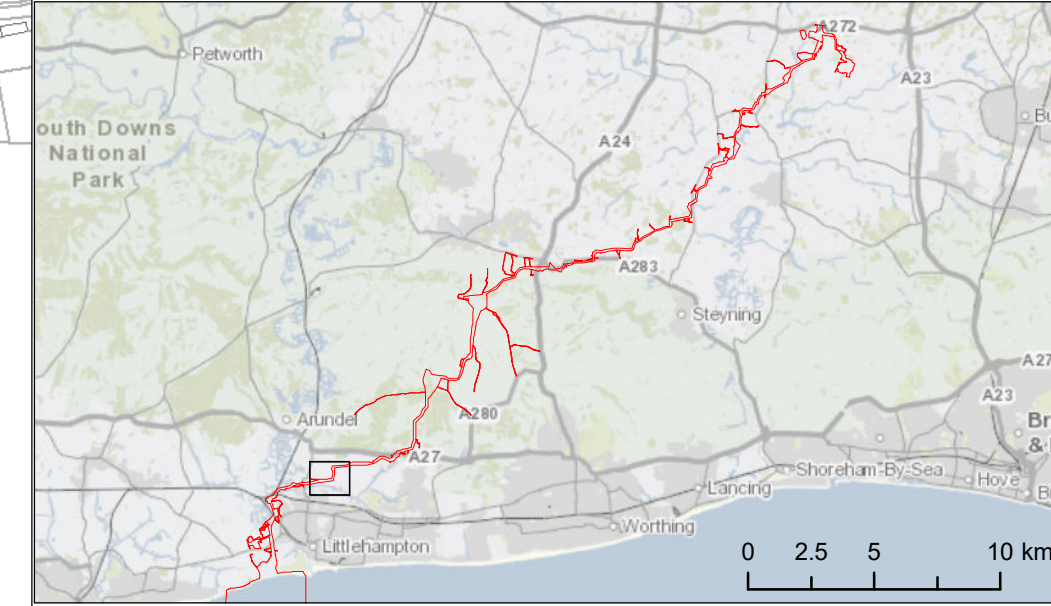
Works Area Descriptions

- Work No. 9 - Cable installation works (including construction and operational access)
- Work No. 14 - Construction and operational access

For Work No: refer to Schedule 1 of the Development Consent Order

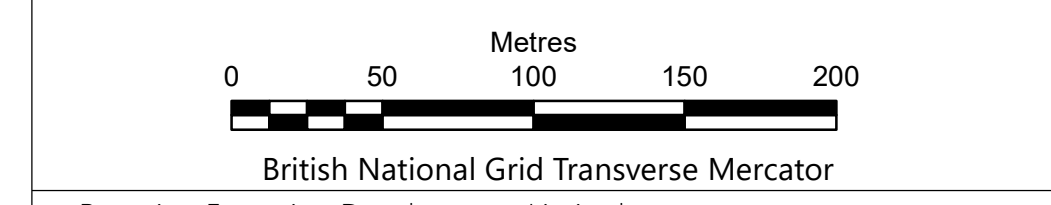
NOTES:

i. where an area is proposed to be used for more than one type of works (other than an access associated with an alternative cable route option), the affected areas are shown with all relevant colours or markings to reflect the multiple work types which may be carried out in the area.



Due to scaling, some narrow areas (i.e. existing tracks) within the red line boundary may appear as a single/solid red line on the map.

Scale is 1:2,500 when printed at A1 (native page size)

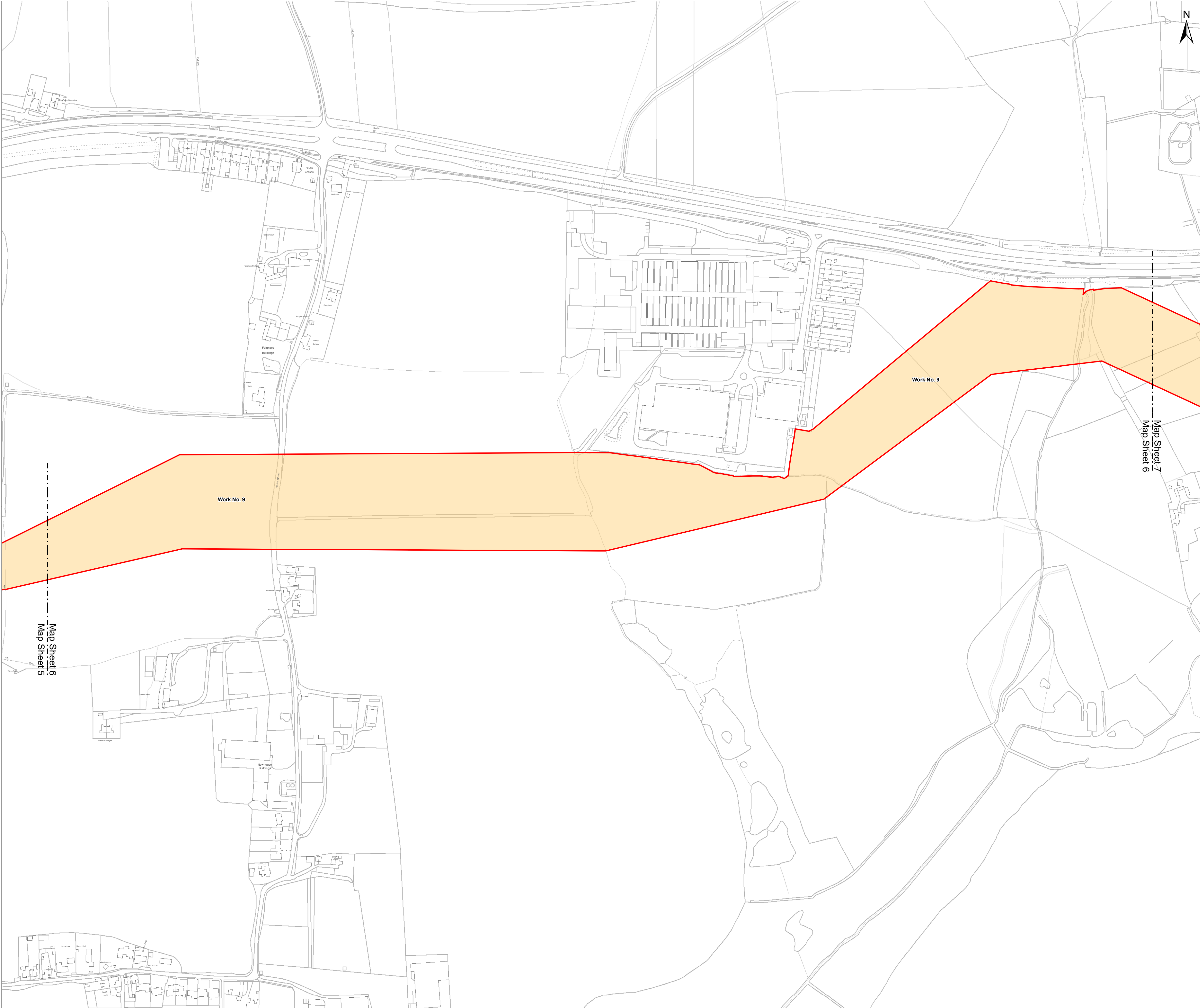


Rampion 2 Offshore Wind Farm
Onshore Works Plans
Sheet 05

APFP Regulations: 5 (2) (j)
Application Document Reference: 2.2.2

System Identifier: 42285-WOOD-CO-ON-PN-MD-0015	Version: 4.0
---	-----------------

Company: WOOD	Drawn By: IM	Chk/Aprvd: SN	Drawn Date: 25-Jul-23	Status: FOR USE
------------------	-----------------	------------------	--------------------------	--------------------



Key

- Development Consent Order Limits

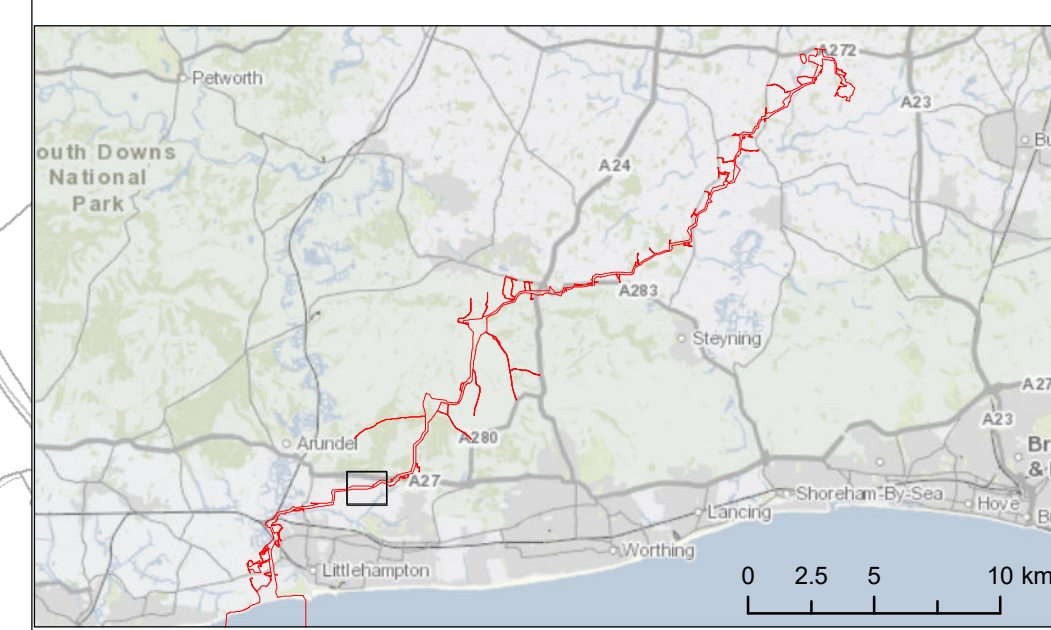
Works Area Descriptions

- Work No. 9 - Cable installation works (including construction and operational access)

For Work No: refer to Schedule 1 of the Development Consent Order

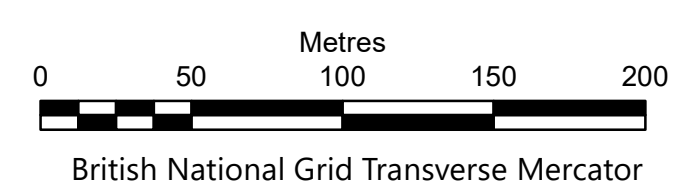
NOTES:

i. where an area is proposed to be used for more than one type of works (other than an access associated with an alternative cable route option), the affected areas are shown with all relevant colours or markings to reflect the multiple work types which may be carried out in the area.



Due to scaling, some narrow areas (i.e. existing tracks) within the red line boundary may appear as a single/solid red line on the map.

Scale is 1:2,500 when printed at A1 (native page size)



British National Grid Transverse Mercator

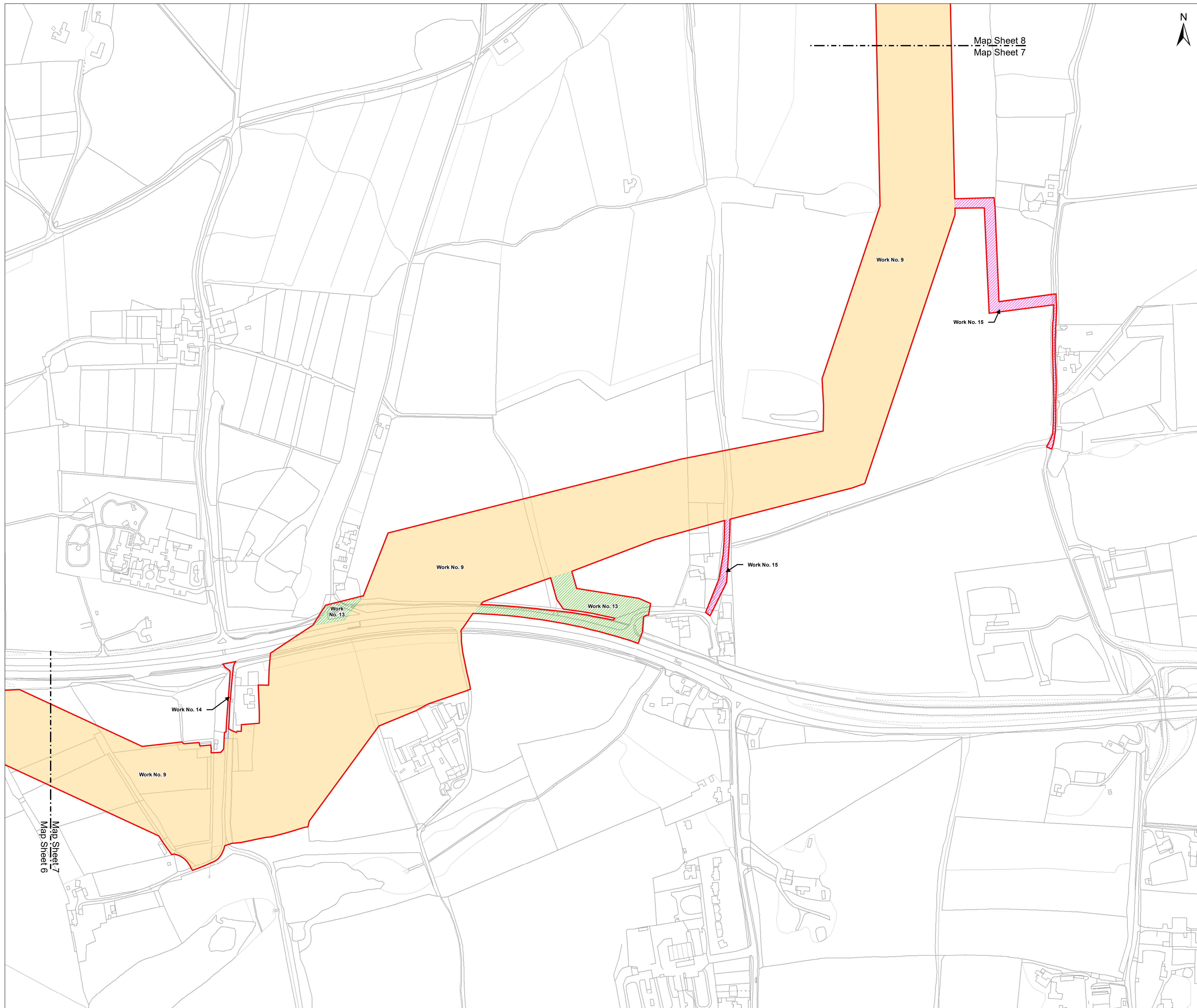


Rampion 2 Offshore Wind Farm
 Onshore Works Plans
 Sheet 06

APFP Regulations: 5 (2) (j)
 Application Document Reference: 2.2.2

System Identifier: 42285-WOOD-CO-ON-PN-MD-0015	Version: 4.0
---	-----------------

Company: WOOD	Drawn By: IM	Chk/Aprvd: SN	Drawn Date: 25-Jul-23	Status: FOR USE
------------------	-----------------	------------------	--------------------------	--------------------



Key

- Development Consent Order Limits

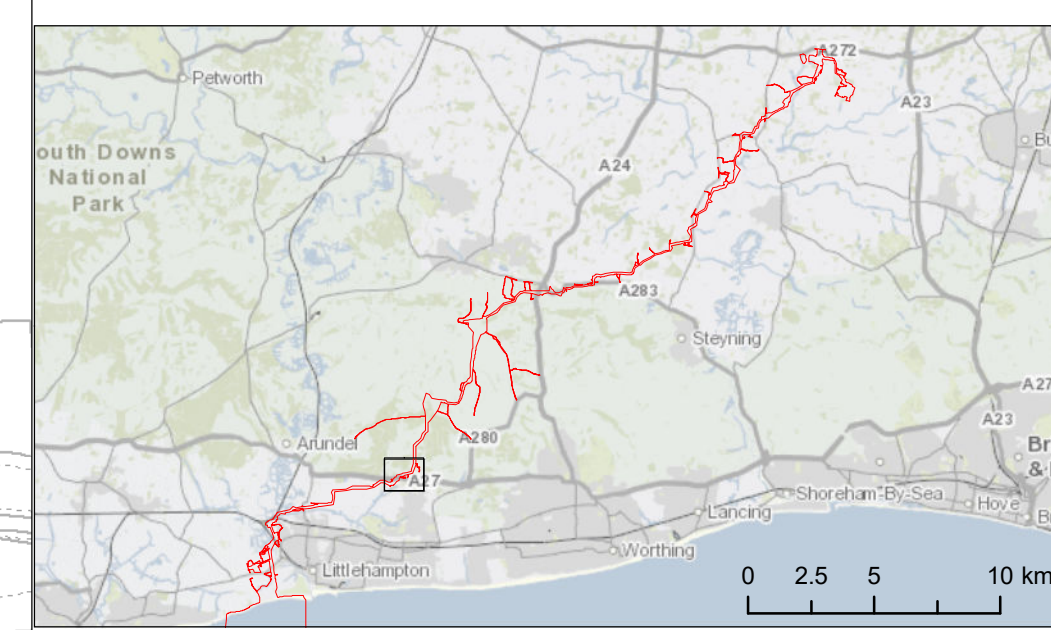
Works Area Descriptions

- Work No. 9 - Cable installation works (including construction and operational access)
- Work No. 13 - Temporary construction access
- Work No. 14 - Construction and operational access
- Work No. 15 - Operational access

For Work No: refer to Schedule 1 of the Development Consent

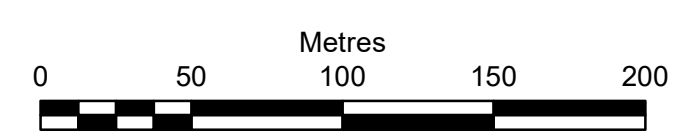
NOTES:

i. where an area is proposed to be used for more than one type of works (other than an access associated with an alternative cable route option), the affected areas are shown with all relevant colours or markings to reflect the multiple work types which may be carried out in the area.



Due to scaling, some narrow areas (i.e. existing tracks) within the red line boundary may appear as a single/solid red line on the map.

Scale is 1:2,500 when printed at A1 (native page size)



British National Grid Transverse Mercator

Rampion Extension Development Limited



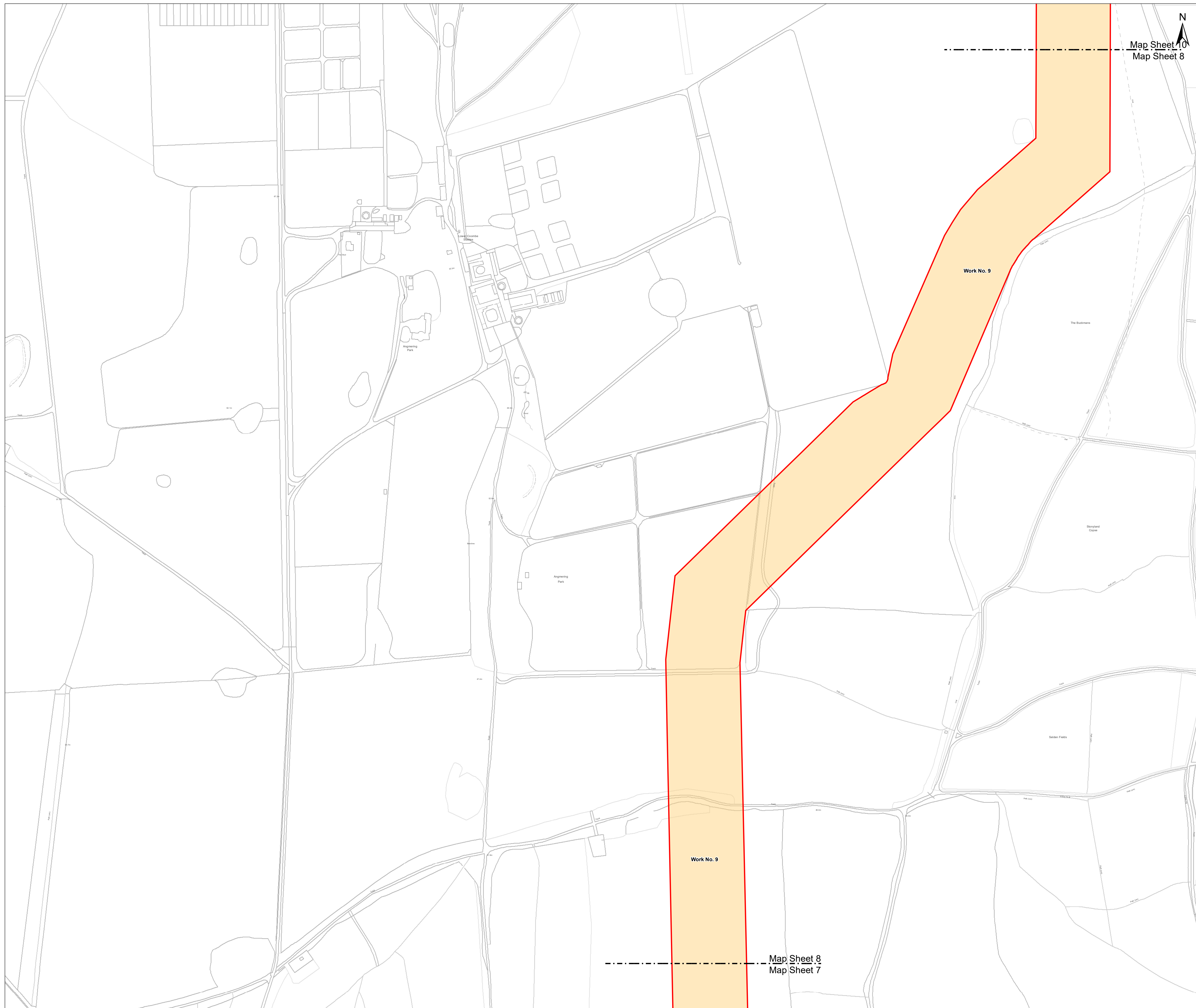
Rampion 2 Offshore Wind Farm

Onshore Works Plans
Sheet 07


APFP Regulations: 5 (2) (j)
Application Document Reference: 2.2.2

System Identifier: 42285-WOOD-CO-ON-PN-MD-0015	Version: 4.0
---	-----------------

Company: WOOD	Drawn By: IM	Chk/Aprvd: SN	Drawn Date: 25-Jul-23	Status: FOR USE
------------------	-----------------	------------------	--------------------------	--------------------



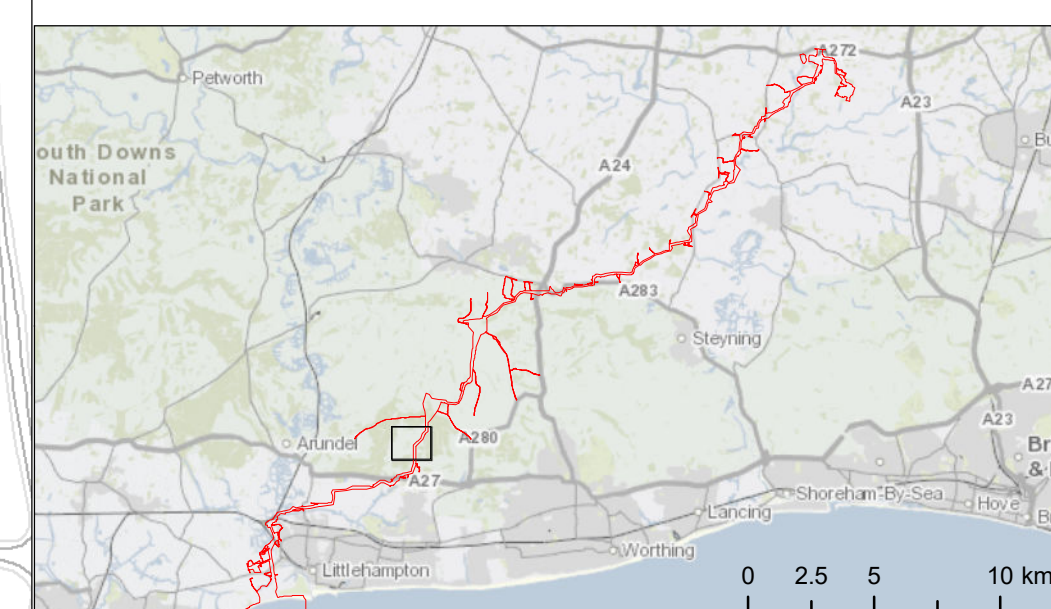
Map Sheet 10
Map Sheet 9



- Key**
- Development Consent Order Limits
- Works Area Descriptions**
- Work No. 9 - Cable installation works (including construction and operational access)
- For Work No: refer to Schedule 1 of the Development Consent Order

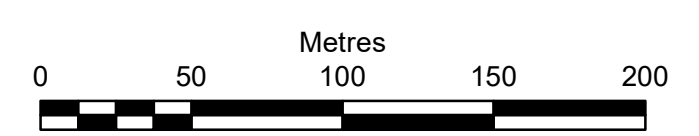
NOTES:

i. where an area is proposed to be used for more than one type of works (other than an access associated with an alternative cable route option), the affected areas are shown with all relevant colours or markings to reflect the multiple work types which may be carried out in the area.



Due to scaling, some narrow areas (i.e. existing tracks) within the red line boundary may appear as a single/solid red line on the map.

Scale is 1:2,500 when printed at A1 (native page size)



British National Grid Transverse Mercator

Rampion Extension Development Limited



Rampion 2 Offshore Wind Farm

Onshore Works Plans
Sheet 08

APFP Regulations: 5 (2) (j)
Application Document Reference: 2.2.2

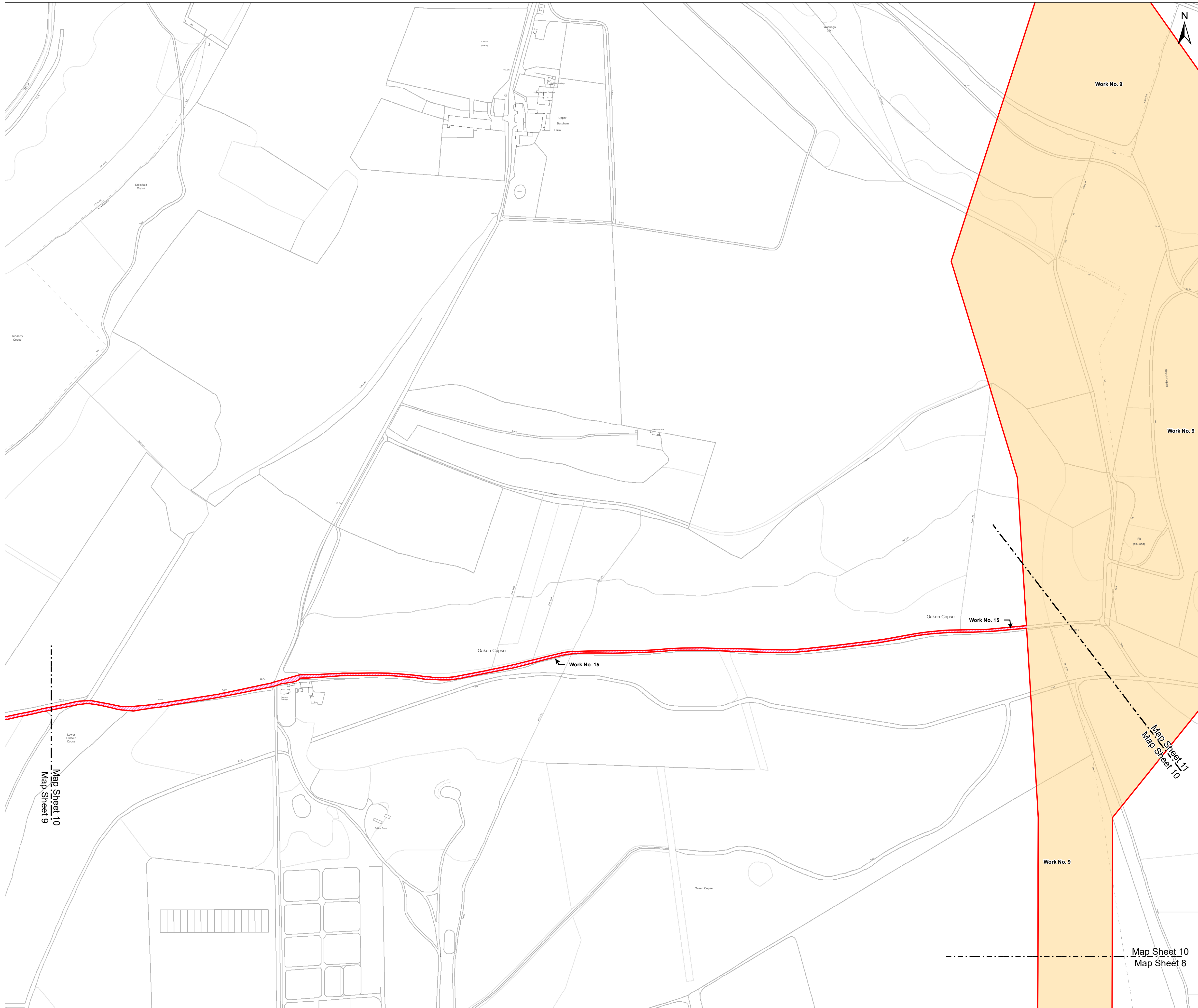
System Identifier: 42285-WOOD-CO-ON-PN-MD-0015	Version: 4.0
---	-----------------

Company: WOOD	Drawn By: IM	Chk/Aprvd: SN	Drawn Date: 25-Jul-23	Status: FOR USE
------------------	-----------------	------------------	--------------------------	--------------------

Map Sheet 8
Map Sheet 7

Work No. 9

Work No. 9



Key

Development Consent Order Limits

Works Area Descriptions

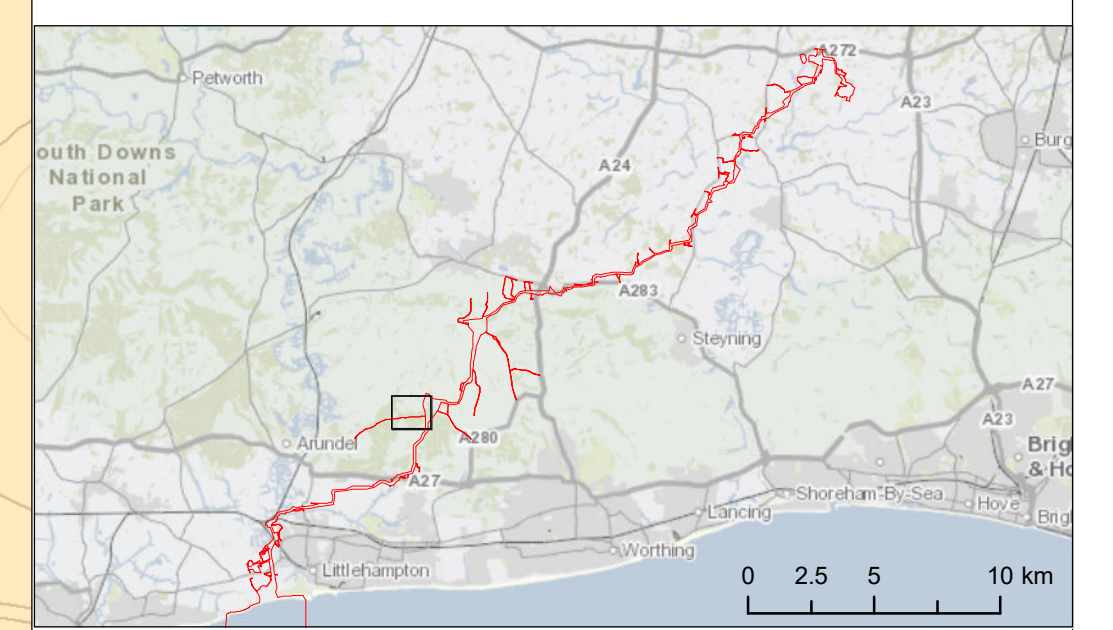
Work No. 9 - Cable installation works (including construction and operational access)

Work No. 15 - Operational access

For Work No: refer to Schedule 1 of the Development Consent Order

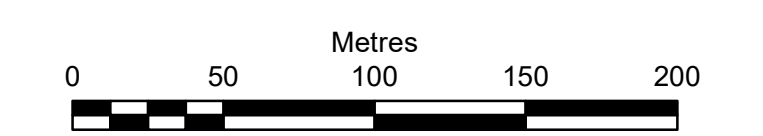
NOTES:

i. where an area is proposed to be used for more than one type of works (other than an access associated with an alternative cable route option), the affected areas are shown with all relevant colours or markings to reflect the multiple work types which may be carried out in the area.



Due to scaling, some narrow areas (i.e. existing tracks) within the red line boundary may appear as a single/solid red line on the map.

Scale is 1:2,500 when printed at A1 (native page size)



British National Grid Transverse Mercator

Rampion Extension Development Limited



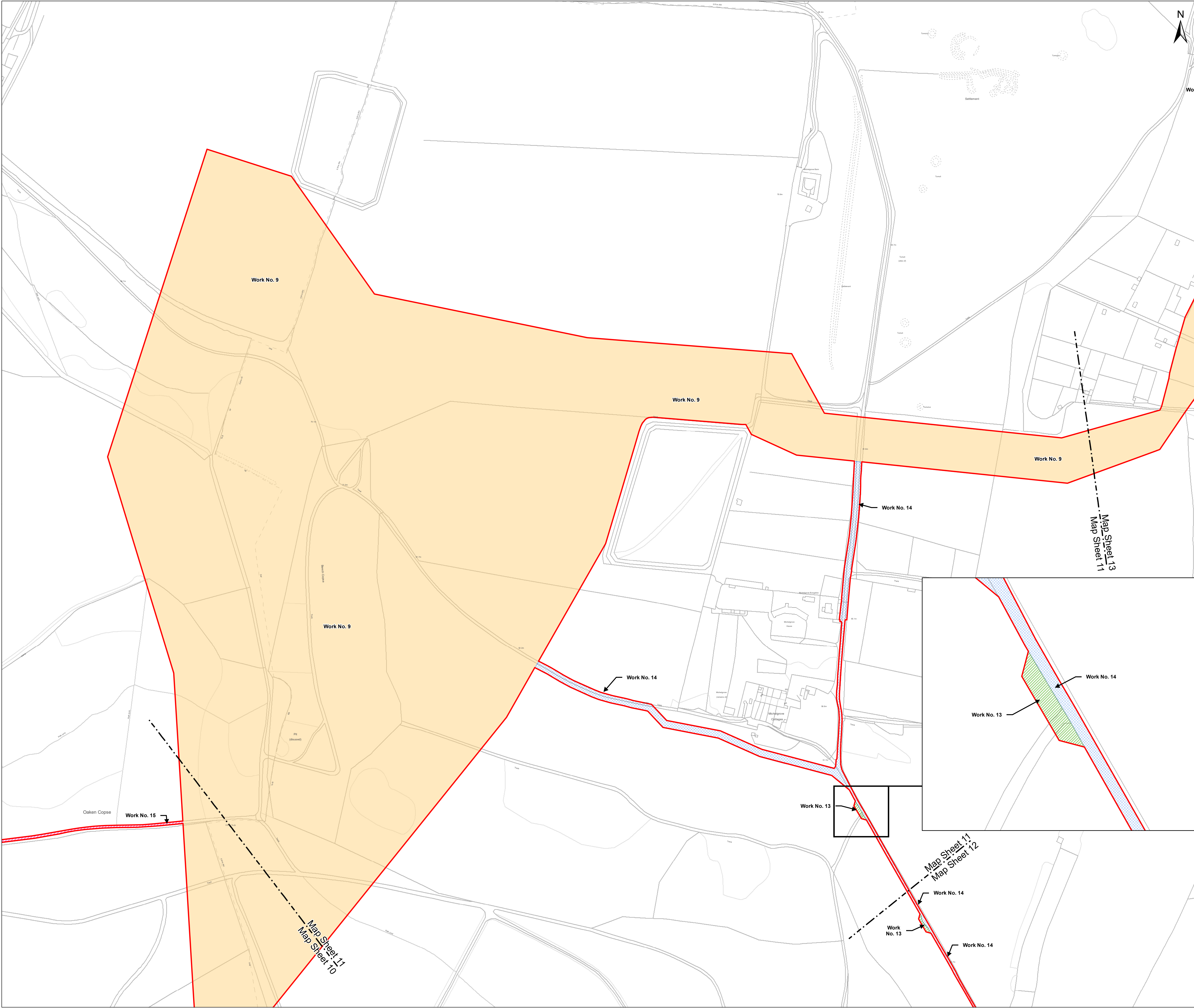
Rampion 2 Offshore Wind Farm

Onshore Works Plans
Sheet 10

APFP Regulations: 5 (2) (j)
Application Document Reference: 2.2.2

System Identifier: 42285-WOOD-CO-ON-PN-MD-0015	Version: 4.0
---	-----------------

Company: WOOD	Drawn By: IM	Chk/Aprvd: SN	Drawn Date: 25-Jul-23	Status: FOR USE
------------------	-----------------	------------------	--------------------------	--------------------



Key

- Development Consent Order Limits

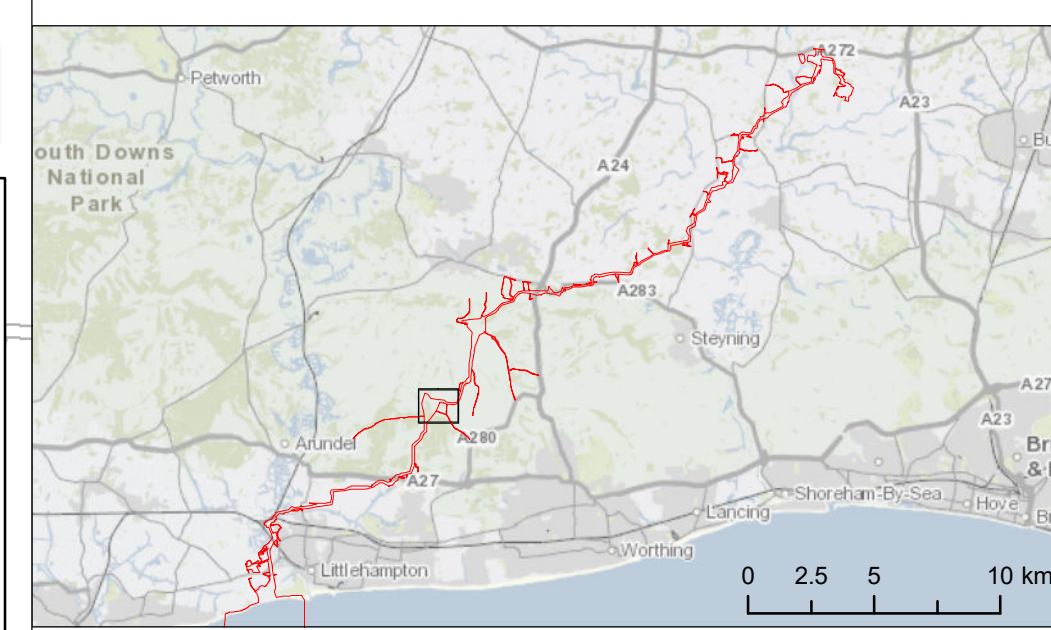
Works Area Descriptions

- Work No. 9 - Cable installation works (including construction and operational access)
- Work No. 13 - Temporary construction access
- Work No. 14 - Construction and operational access
- Work No. 15 - Operational access

For Work No: refer to Schedule 1 of the Development Consent Order

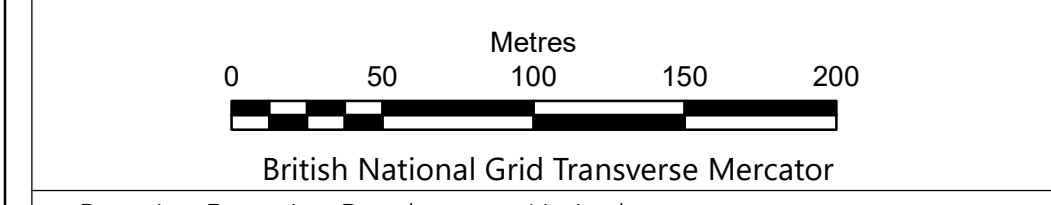
NOTES:

i. where an area is proposed to be used for more than one type of works (other than an access associated with an alternative cable route option), the affected areas are shown with all relevant colours or markings to reflect the multiple work types which may be carried out in the area.



Due to scaling, some narrow areas (i.e. existing tracks) within the red line boundary may appear as a single/solid red line on the map.

Scale is 1:2,500 when printed at A1 (native page size)



Rampion 2 Offshore Wind Farm
Onshore Works Plans
Sheet 11

APFP Regulations: 5 (2) (j)
Application Document Reference: 2.2.2

System Identifier: 42285-WOOD-CO-ON-PN-MD-0015	Version: 4.0
---	-----------------

Company: WOOD	Drawn By: IM	Chk/Aprvd: SN	Drawn Date: 25-Jul-23	Status: FOR USE
------------------	-----------------	------------------	--------------------------	--------------------



Key

- Development Consent Order Limits

Works Area Descriptions

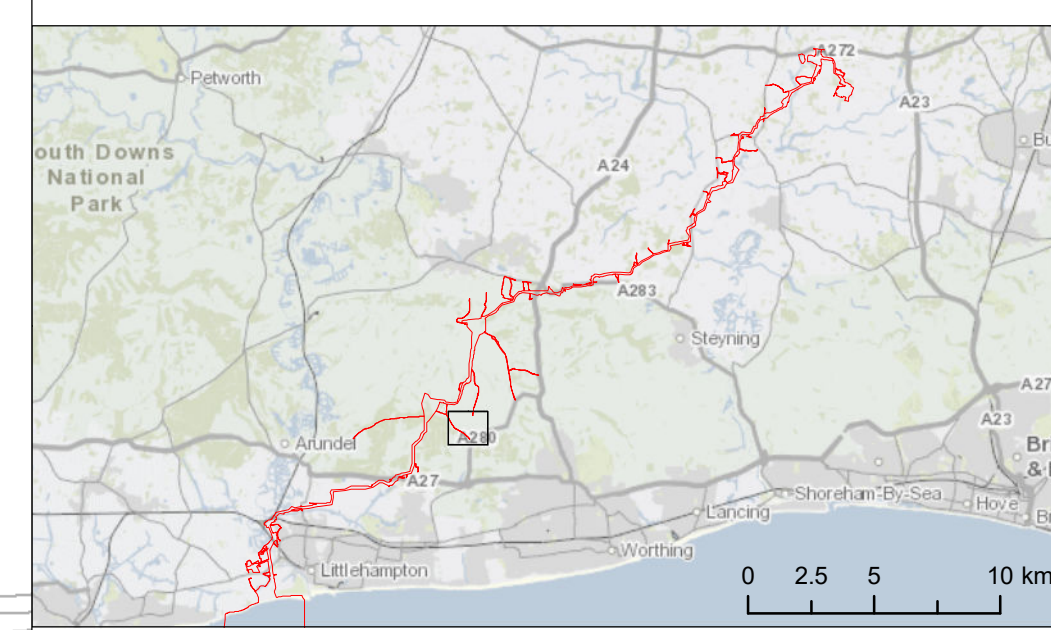
- Work No. 13 - Temporary construction access
- Work No. 14 - Construction and operational access
- Work No. 15 - Operational access

For Work No: refer to Schedule 1 of the Development Consent Order



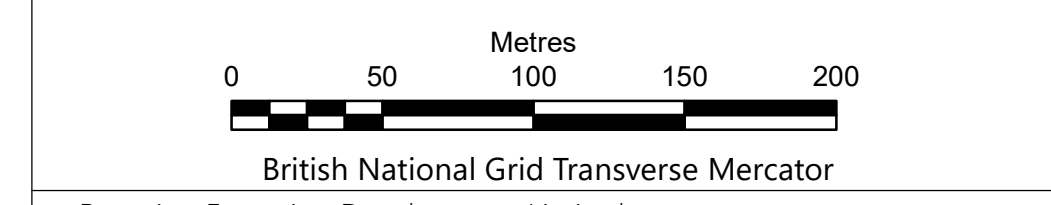
NOTES:

i. where an area is proposed to be used for more than one type of works (other than an access associated with an alternative cable route option), the affected areas are shown with all relevant colours or markings to reflect the multiple work types which may be carried out in the area.



Due to scaling, some narrow areas (i.e. existing tracks) within the red line boundary may appear as a single/solid red line on the map.

Scale is 1:2,500 when printed at A1 (native page size)



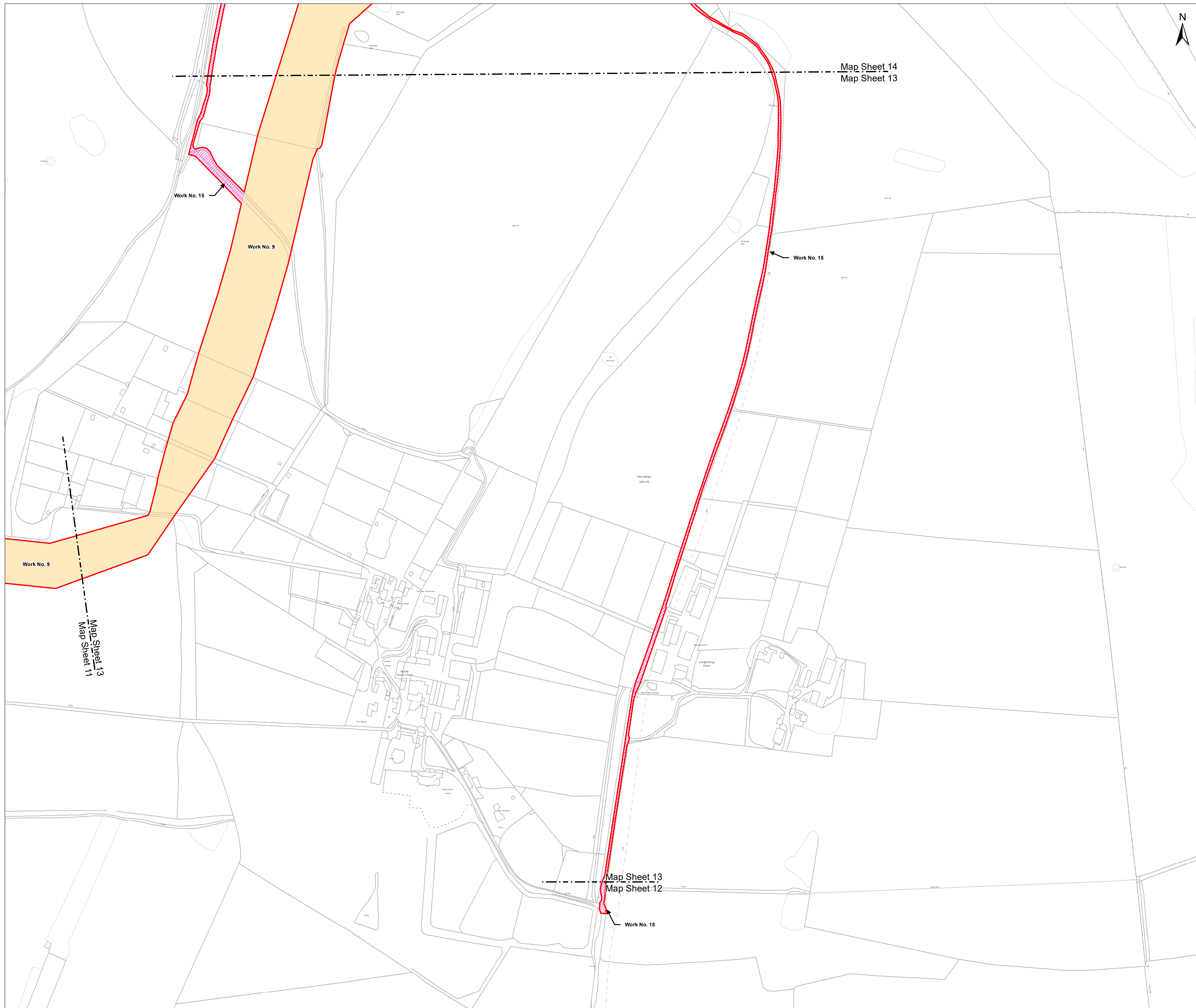
Rampion Extension Development Limited

Rampion 2 Offshore Wind Farm
Onshore Works Plans
Sheet 12

APFP Regulations: 5 (2) (j)
 Application Document Reference: 2.2.2

System Identifier: 42285-WOOD-CO-ON-PN-MD-0015	Version: 4.0
---	-----------------


Company: WOOD	Drawn By: IM	Chk/Aprvd: SN	Drawn Date: 25-Jul-23	Status: FOR USE
------------------	-----------------	------------------	--------------------------	--------------------




Key

 Development Consent Order Limits

Works Area Descriptions

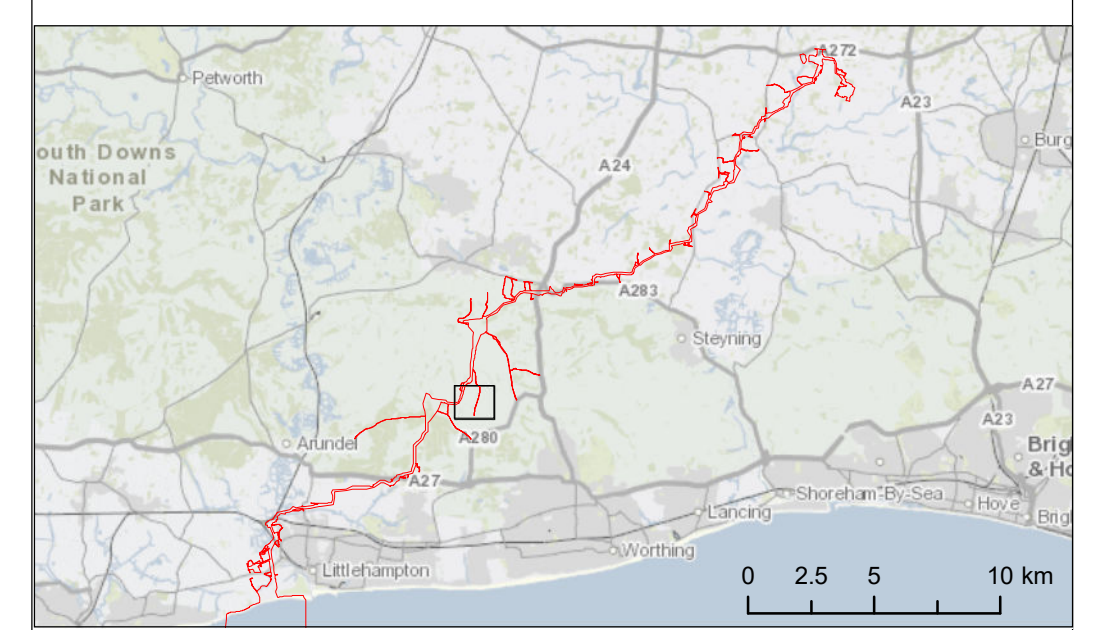
 Work No. 9 - Cable installation works (including construction and operational access)

 Work No. 15 - Operational access

For Work No: refer to Schedule 1 of the Development Consent Order

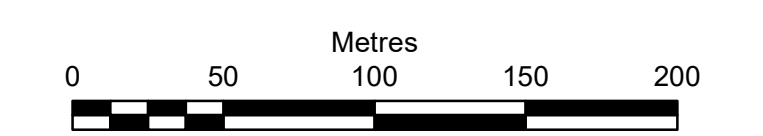
NOTES:

i. where an area is proposed to be used for more than one type of works (other than an access associated with an alternative cable route option), the affected areas are shown with all relevant colours or markings to reflect the multiple work types which may be carried out in the area.



Due to scaling, some narrow areas (i.e. existing tracks) within the red line boundary may appear as a single/solid red line on the map.

Scale is 1:2,500 when printed at A1 (native page size)



British National Grid Transverse Mercator

Rampion Extension Development Limited



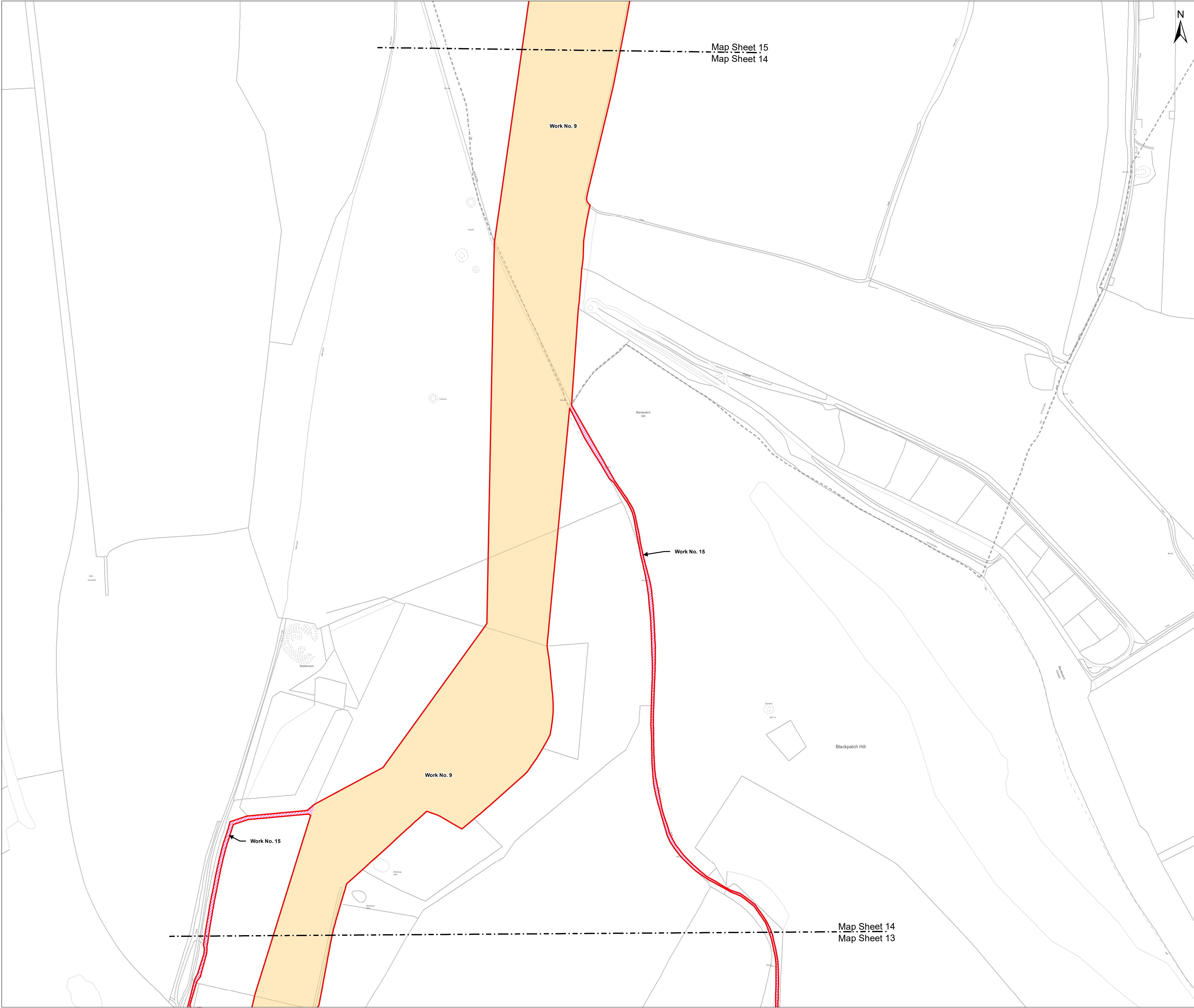
Rampion 2 Offshore Wind Farm

Onshore Works Plans
Sheet 13

APFP Regulations: 5 (2) (j)
Application Document Reference: 2.2.2

System Identifier: 42285-WOOD-CO-ON-PN-MD-0015	Version: 4.0
---	-----------------

Company: WOOD	Drawn By: IM	Chk/Aprvd: SN	Drawn Date: 25-Jul-23	Status: FOR USE
------------------	-----------------	------------------	--------------------------	--------------------



Key

- Development Consent Order Limits

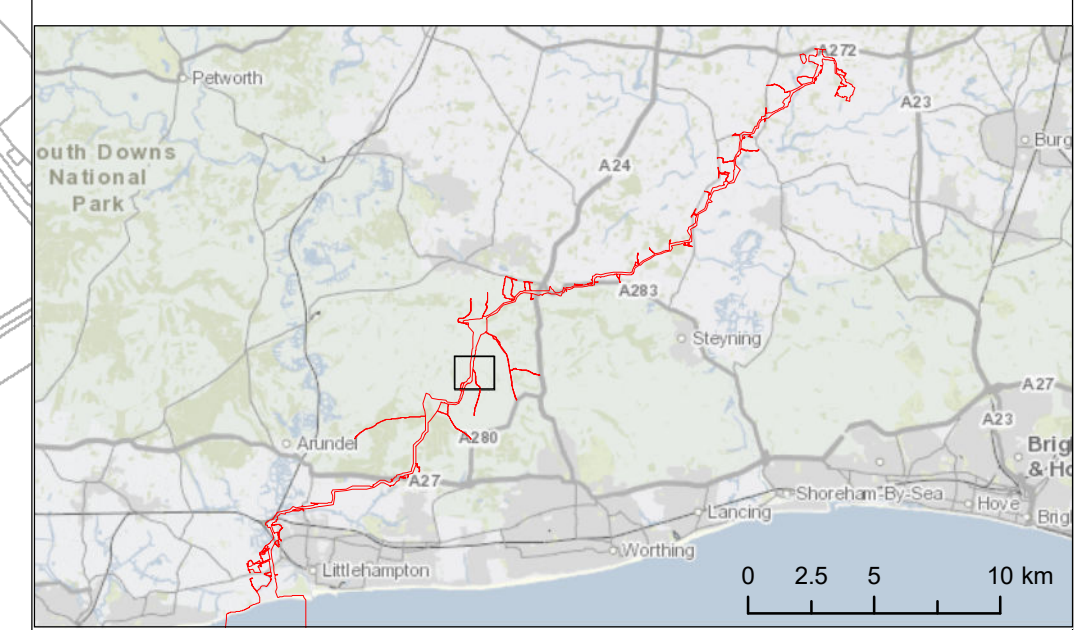
Works Area Descriptions

- Work No. 9 - Cable installation works (including construction and operational access)
- Work No. 15 - Operational access

For Work No: refer to Schedule 1 of the Development Consent Order

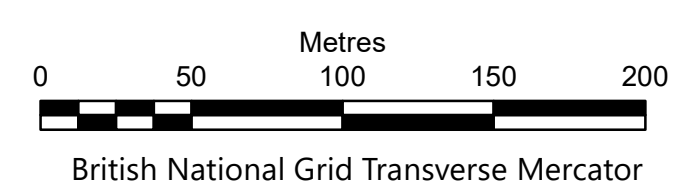
NOTES:

i. where an area is proposed to be used for more than one type of works (other than an access associated with an alternative cable route option), the affected areas are shown with all relevant colours or markings to reflect the multiple work types which may be carried out in the area.



Due to scaling, some narrow areas (i.e. existing tracks) within the red line boundary may appear as a single/solid red line on the map.

Scale is 1:2,500 when printed at A1 (native page size)



British National Grid Transverse Mercator

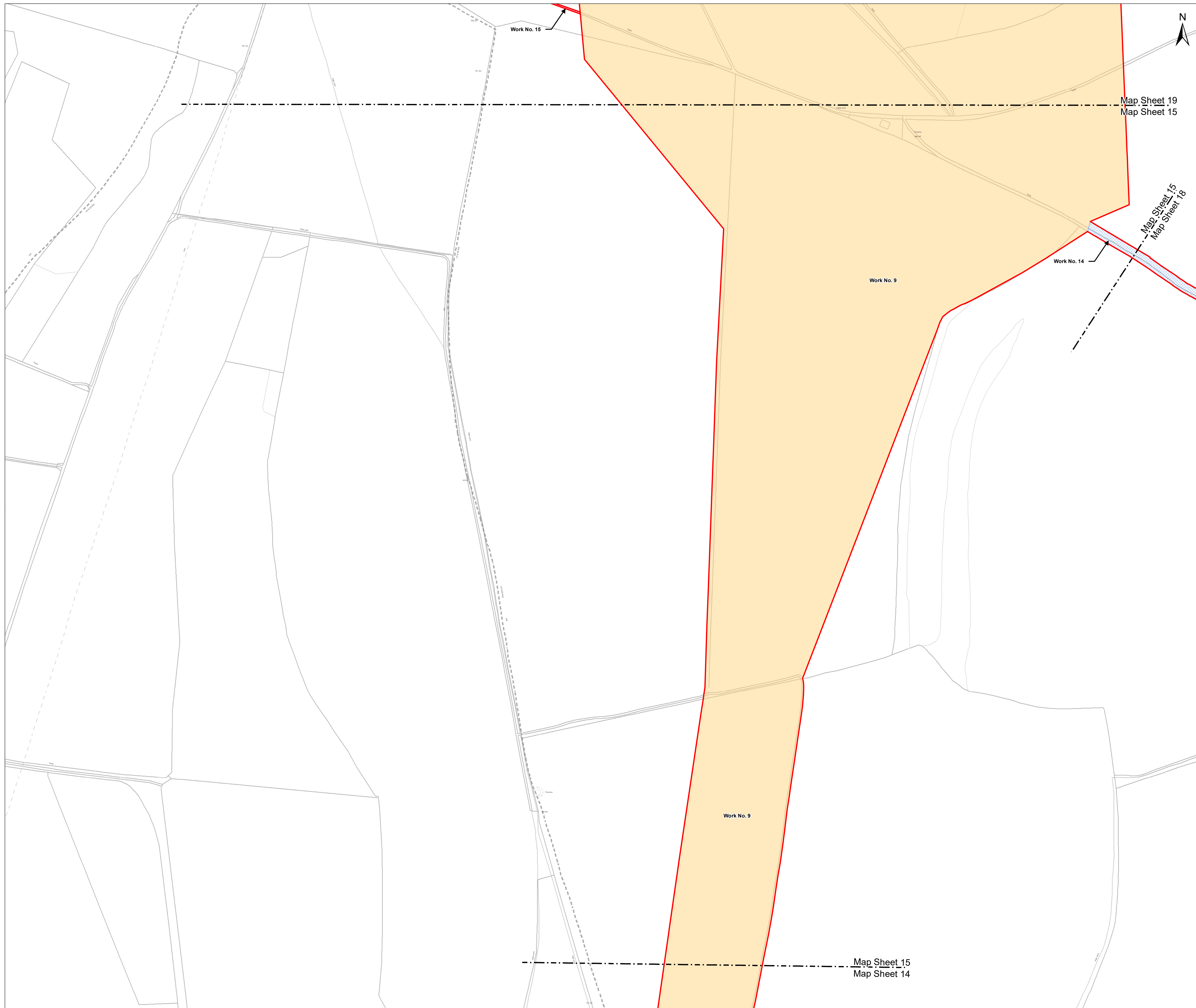
Rampion Extension Development Limited

Rampion 2 Offshore Wind Farm

Onshore Works Plans
Sheet 14

APFP Regulations: 5 (2) (j)
Application Document Reference: 2.2.2

System Identifier: 42285-WOOD-CO-ON-PN-MD-0015				Version: 4.0
Company:	Drawn By:	Chk/Aprvd:	Drawn Date:	Status:
WOOD	IM	SN	25-Jul-23	FOR USE



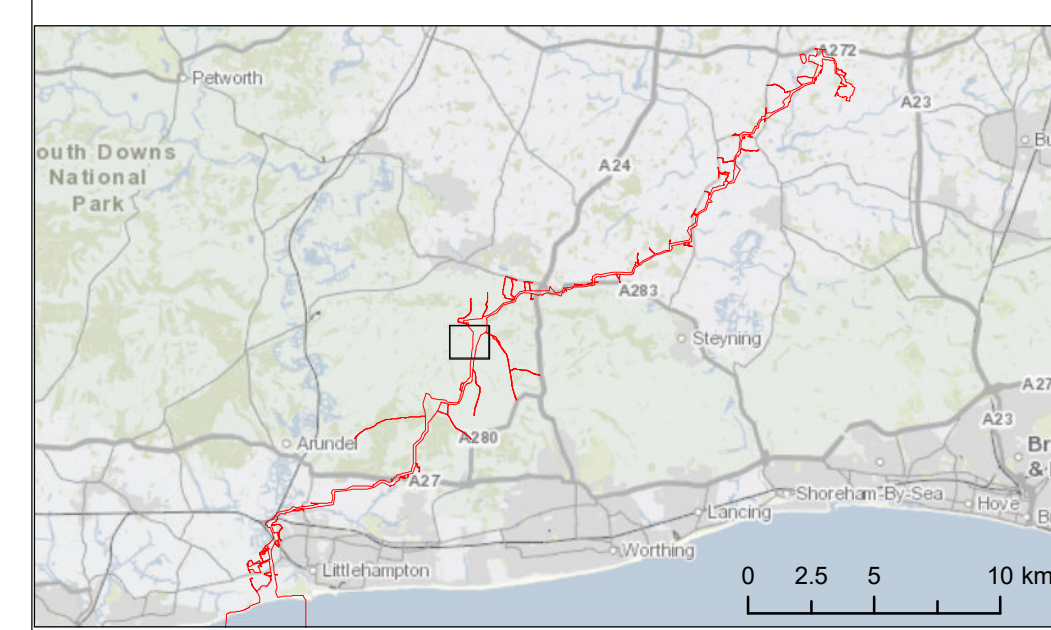
Key

- Development Consent Order Limits
- Works Area Descriptions**
- Work No. 9 - Cable installation works (including construction and operational access)
- Work No. 14 - Construction and operational access
- Work No. 15 - Operational access

For Work No: refer to Schedule 1 of the Development Consent Order

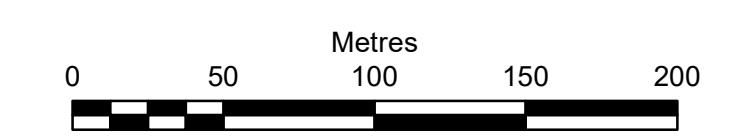
NOTES:

i. where an area is proposed to be used for more than one type of works (other than an access associated with an alternative cable route option), the affected areas are shown with all relevant colours or markings to reflect the multiple work types which may be carried out in the area.



Due to scaling, some narrow areas (i.e. existing tracks) within the red line boundary may appear as a single/solid red line on the map.

Scale is 1:2,500 when printed at A1 (native page size)



British National Grid Transverse Mercator

Rampion Extension Development Limited



Rampion 2 Offshore Wind Farm

Onshore Works Plans
Sheet 15


APFP Regulations: 5 (2) (j)
Application Document Reference: 2.2.2

System Identifier: 42285-WOOD-CO-ON-PN-MD-0015	Version: 4.0
---	-----------------


Company: WOOD	Drawn By: IM	Chk/Aprvd: SN	Drawn Date: 25-Jul-23	Status: FOR USE
------------------	-----------------	------------------	--------------------------	--------------------



Key

 Development Consent Order Limits

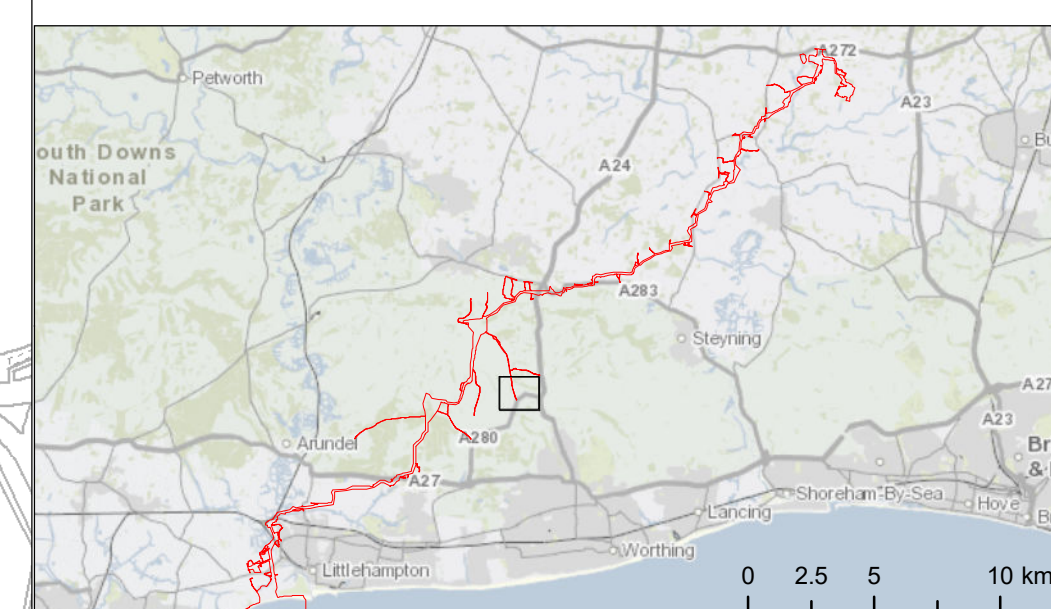
Works Area Descriptions

 Work No. 13 - Temporary construction access

For Work No: refer to Schedule 1 of the Development Consent Order

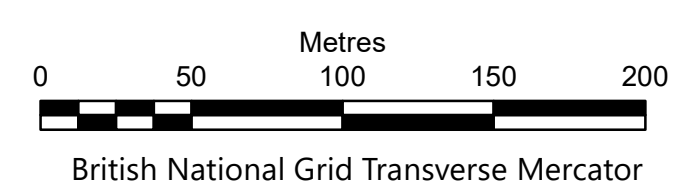
NOTES:

i. where an area is proposed to be used for more than one type of works (other than an access associated with an alternative cable route option), the affected areas are shown with all relevant colours or markings to reflect the multiple work types which may be carried out in the area.



Due to scaling, some narrow areas (i.e. existing tracks) within the red line boundary may appear as a single/solid red line on the map.

Scale is 1:2,500 when printed at A1 (native page size)



British National Grid Transverse Mercator

Rampion Extension Development Limited



Rampion 2 Offshore Wind Farm

Onshore Works Plans

Sheet 16

APFP Regulations: 5 (2) (j)

Application Document Reference: 2.2.2

System Identifier: 42285-WOOD-CO-ON-PN-MD-0015	Version: 4.0
---	-----------------

Company: WOOD	Drawn By: IM	Chk/Aprvd: SN	Drawn Date: 25-Jul-23	Status: FOR USE
------------------	-----------------	------------------	--------------------------	--------------------



Key

- Development Consent Order Limits

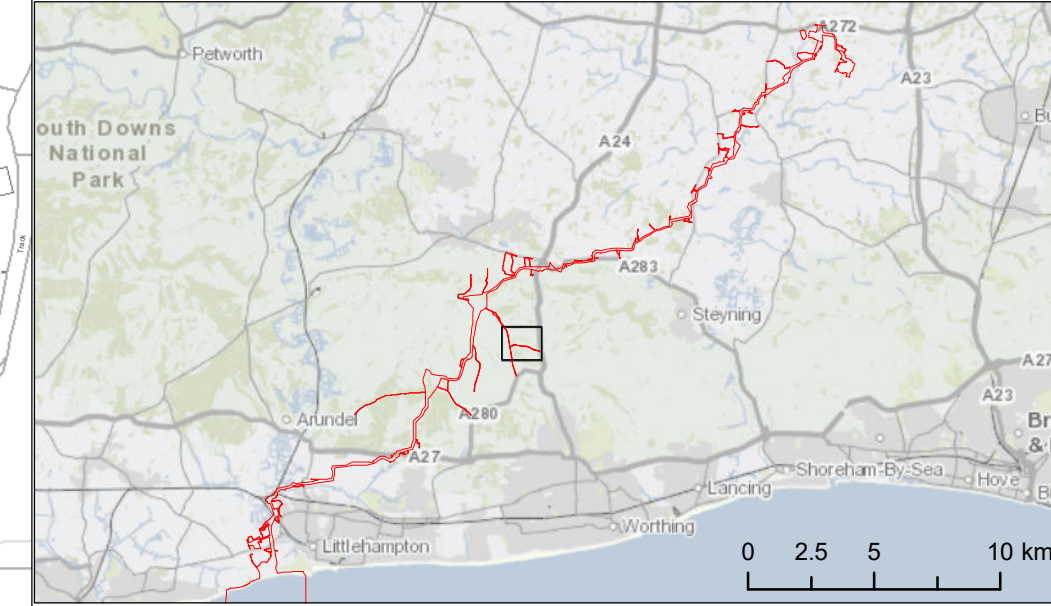
Works Area Descriptions

- Work No. 13 - Temporary construction access
- Work No. 14 - Construction and operational access
- Work No. 15 - Operational access

For Work No: refer to Schedule 1 of the Development Consent Order

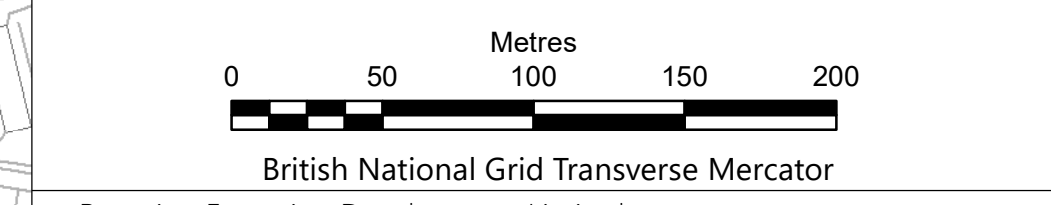
NOTES:

i. where an area is proposed to be used for more than one type of works (other than an access associated with an alternative cable route option), the affected areas are shown with all relevant colours or markings to reflect the multiple work types which may be carried out in the area.



Due to scaling, some narrow areas (i.e. existing tracks) within the red line boundary may appear as a single/solid red line on the map.

Scale is 1:2,500 when printed at A1 (native page size)



Rampion Extension Development Limited

Rampion 2 Offshore Wind Farm
Onshore Works Plans
Sheet 17

APFP Regulations: 5 (2) (j)
Application Document Reference: 2.2.2

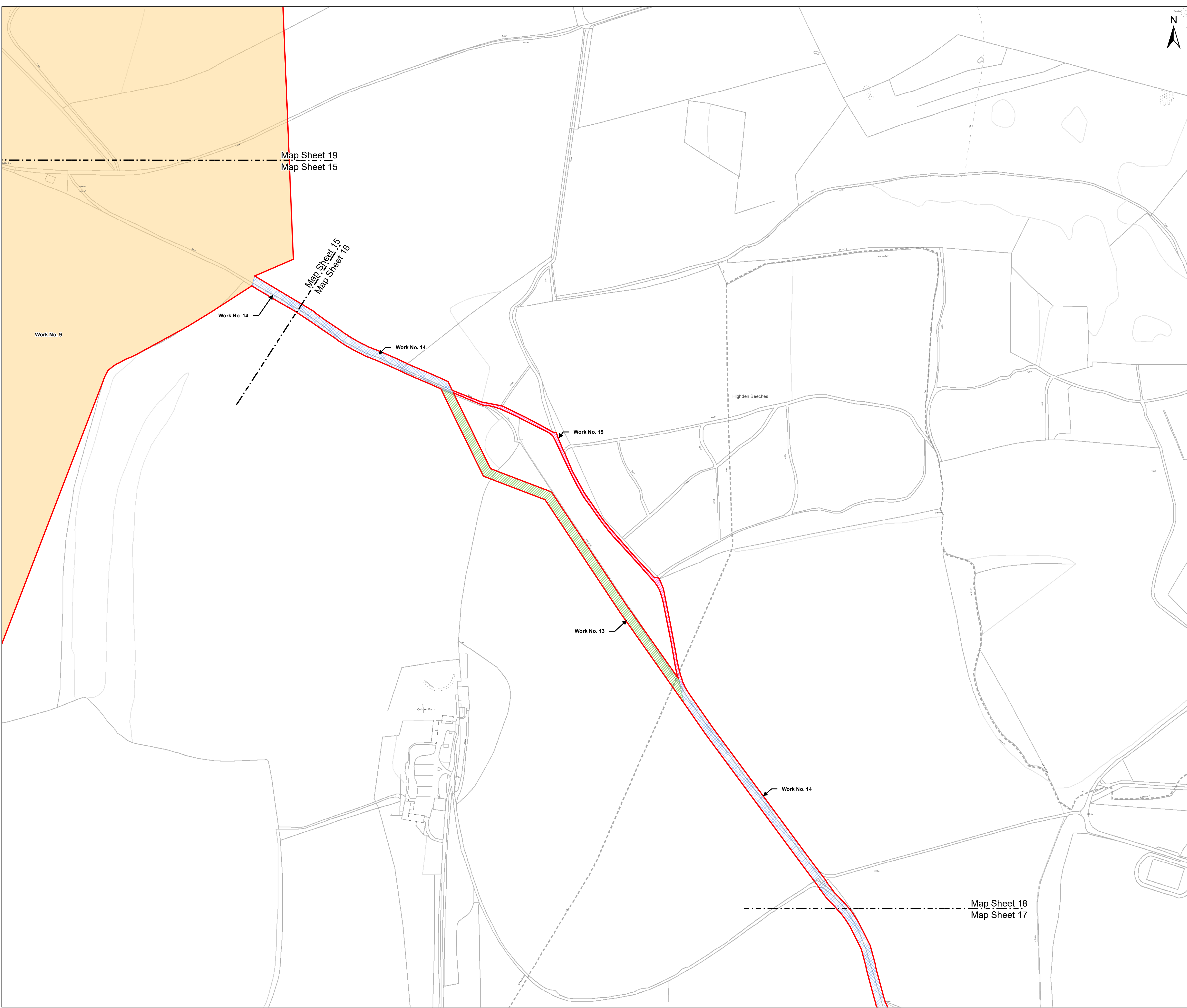
System Identifier: 42285-WOOD-CO-ON-PN-MD-0015	Version: 4.0
---	-----------------

Company: WOOD	Drawn By: IM	Chk/Aprvd: SN	Drawn Date: 25-Jul-23	Status: FOR USE
------------------	-----------------	------------------	--------------------------	--------------------



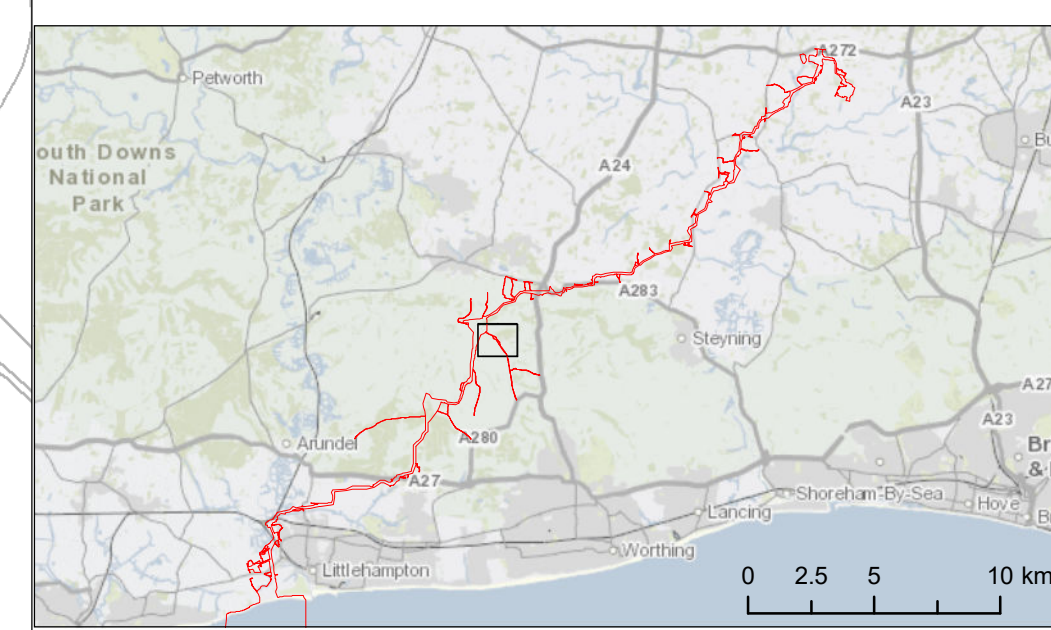
Key

- Development Consent Order Limits
 - Works Area Descriptions**
 - Work No. 9 - Cable installation works (including construction and operational access)
 - Work No. 13 - Temporary construction access
 - Work No. 14 - Construction and operational access
 - Work No. 15 - Operational access
- For Work No: refer to Schedule 1 of the Development Consent Order



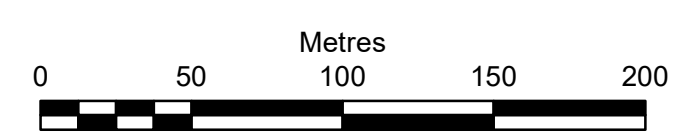
NOTES:

i. where an area is proposed to be used for more than one type of works (other than an access associated with an alternative cable route option), the affected areas are shown with all relevant colours or markings to reflect the multiple work types which may be carried out in the area.



Due to scaling, some narrow areas (i.e. existing tracks) within the red line boundary may appear as a single/solid red line on the map.

Scale is 1:2,500 when printed at A1 (native page size)



British National Grid Transverse Mercator

Rampion Extension Development Limited



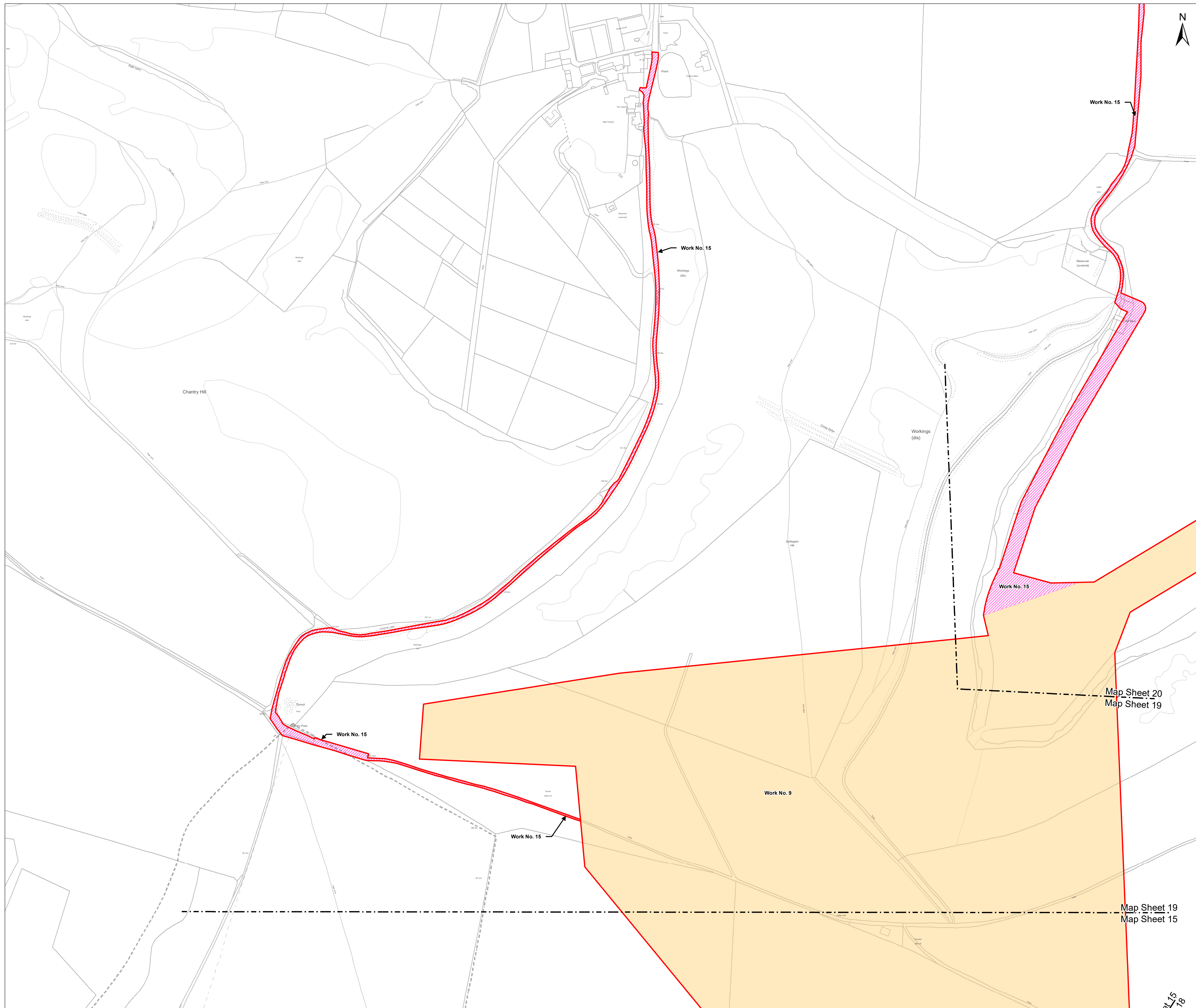
Rampion 2 Offshore Wind Farm

Onshore Works Plans
Sheet 18

APFP Regulations: 5 (2) (j)
Application Document Reference: 2.2.2

System Identifier: 42285-WOOD-CO-ON-PN-MD-0015	Version: 4.0
---	-----------------


Company: WOOD	Drawn By: IM	Chk/Aprvd: SN	Drawn Date: 25-Jul-23	Status: FOR USE
------------------	-----------------	------------------	--------------------------	--------------------




Key

 Development Consent Order Limits

Works Area Descriptions

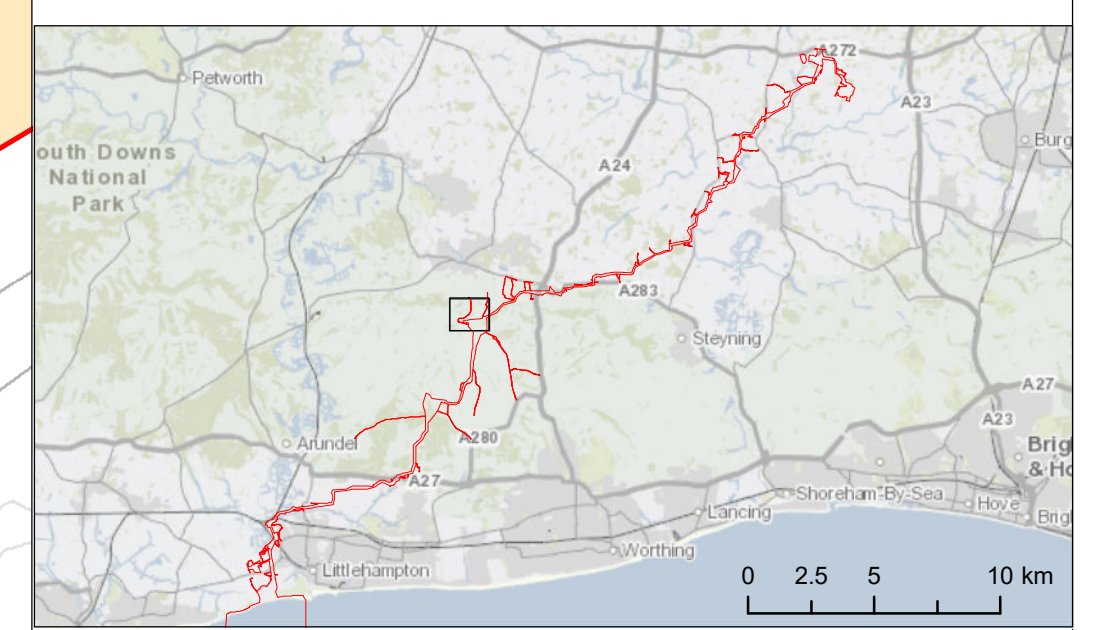
 Work No. 9 - Cable installation works (including construction and operational access)

 Work No. 15 - Operational access

For Work No: refer to Schedule 1 of the Development Consent Order

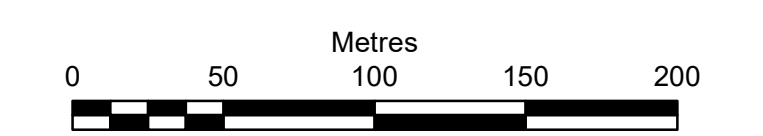
NOTES:

i. where an area is proposed to be used for more than one type of works (other than an access associated with an alternative cable route option), the affected areas are shown with all relevant colours or markings to reflect the multiple work types which may be carried out in the area.



Due to scaling, some narrow areas (i.e. existing tracks) within the red line boundary may appear as a single/solid red line on the map.

Scale is 1:2,500 when printed at A1 (native page size)



British National Grid Transverse Mercator

Rampion Extension Development Limited



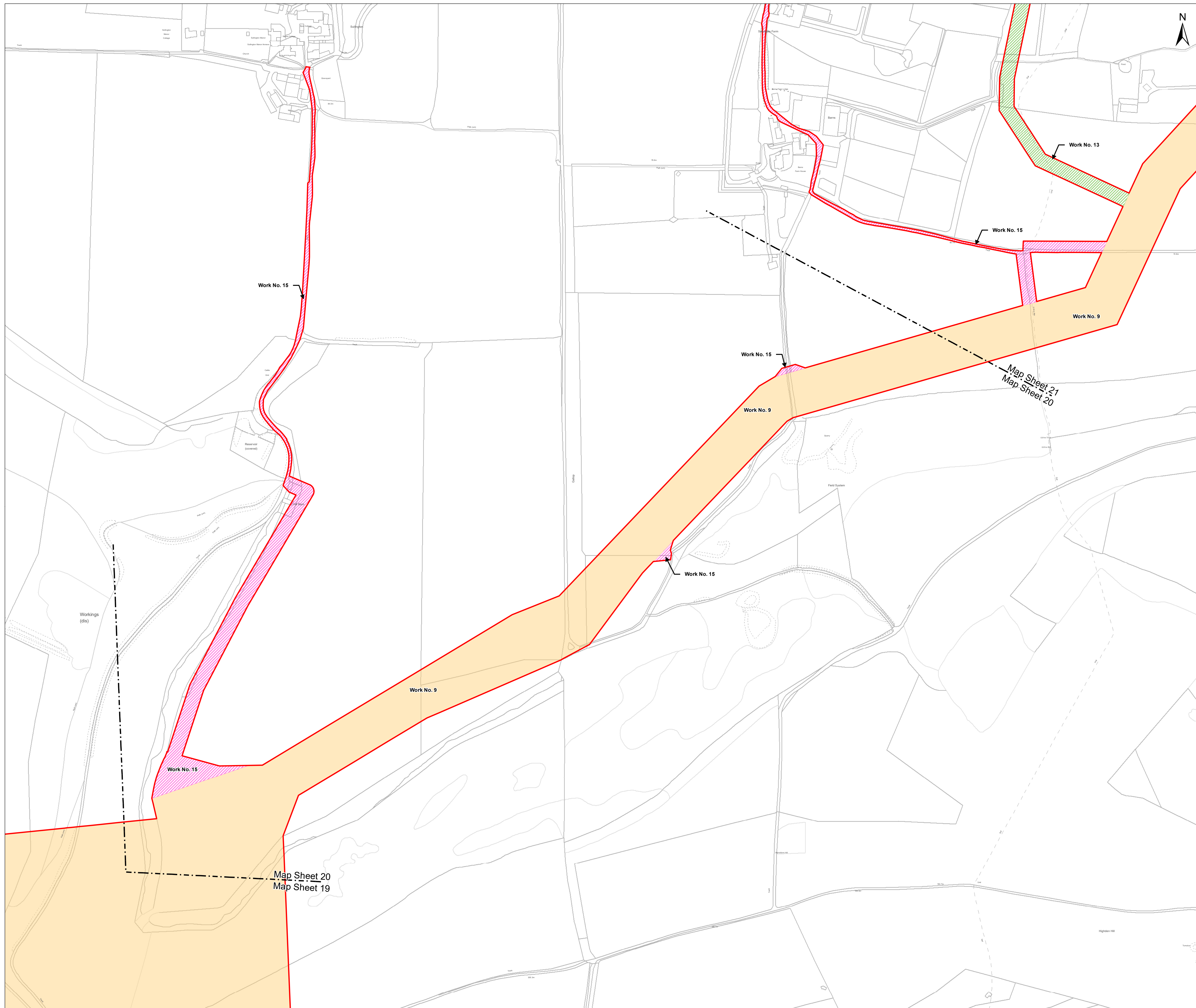
Rampion 2 Offshore Wind Farm

Onshore Works Plans
Sheet 19

APFP Regulations: 5 (2) (j)
Application Document Reference: 2.2.2

System Identifier: 42285-WOOD-CO-ON-PN-MD-0015	Version: 4.0
---	-----------------

Company: WOOD	Drawn By: IM	Chk/Aprvd: SN	Drawn Date: 25-Jul-23	Status: FOR USE
------------------	-----------------	------------------	--------------------------	--------------------

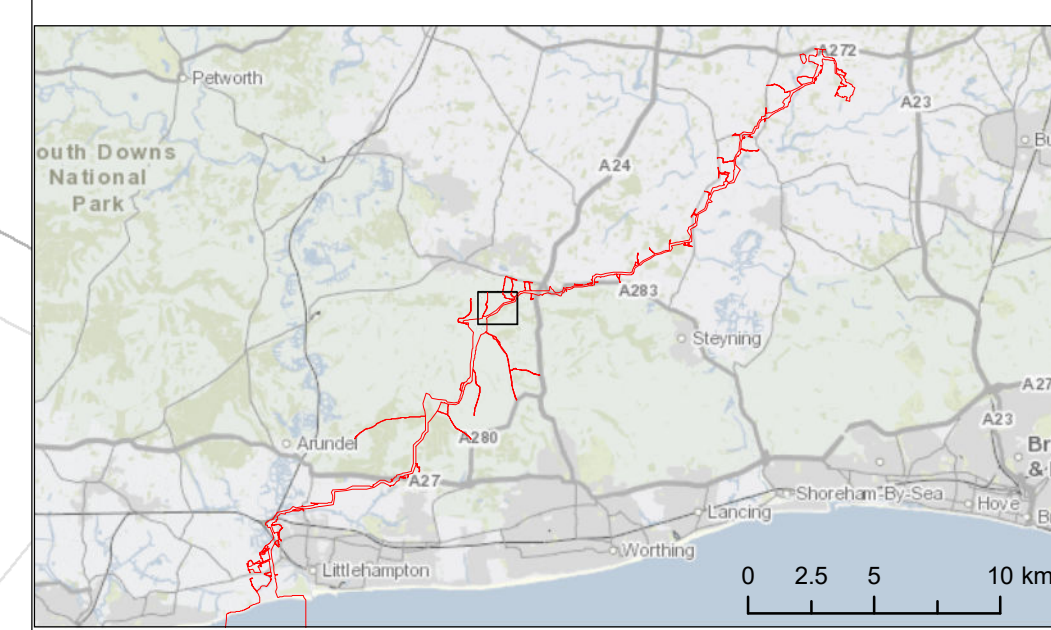


Key

- Development Consent Order Limits
 - Works Area Descriptions**
 - Work No. 9 - Cable installation works (including construction and operational access)
 - Work No. 13 - Temporary construction access
 - Work No. 15 - Operational access
- For Work No: refer to Schedule 1 of the Development Consent Order

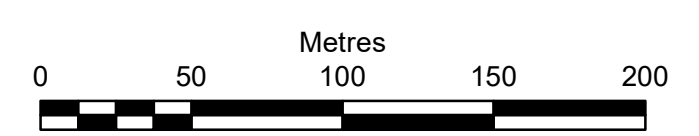
NOTES:

i. where an area is proposed to be used for more than one type of works (other than an access associated with an alternative cable route option), the affected areas are shown with all relevant colours or markings to reflect the multiple work types which may be carried out in the area.



Due to scaling, some narrow areas (i.e. existing tracks) within the red line boundary may appear as a single/solid red line on the map.

Scale is 1:2,500 when printed at A1 (native page size)



British National Grid Transverse Mercator

Rampion Extension Development Limited



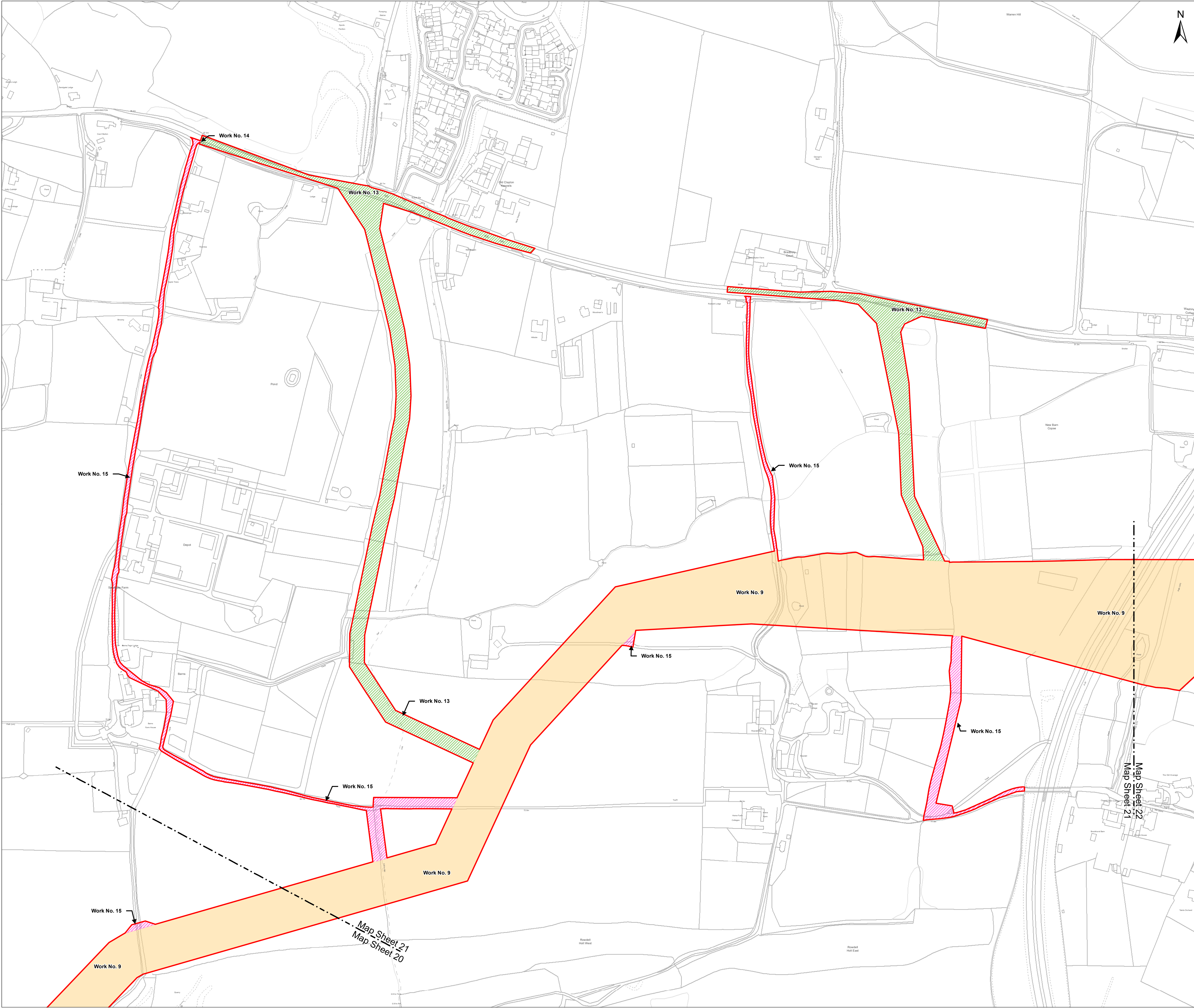
Rampion 2 Offshore Wind Farm

Onshore Works Plans
Sheet 20

APFP Regulations: 5 (2) (j)
Application Document Reference: 2.2.2

System Identifier: 42285-WOOD-CO-ON-PN-MD-0015	Version: 4.0
---	-----------------

Company: WOOD	Drawn By: IM	Chk/Prvd: SN	Drawn Date: 25-Jul-23	Status: FOR USE
------------------	-----------------	-----------------	--------------------------	--------------------



Key

- Development Consent Order Limits

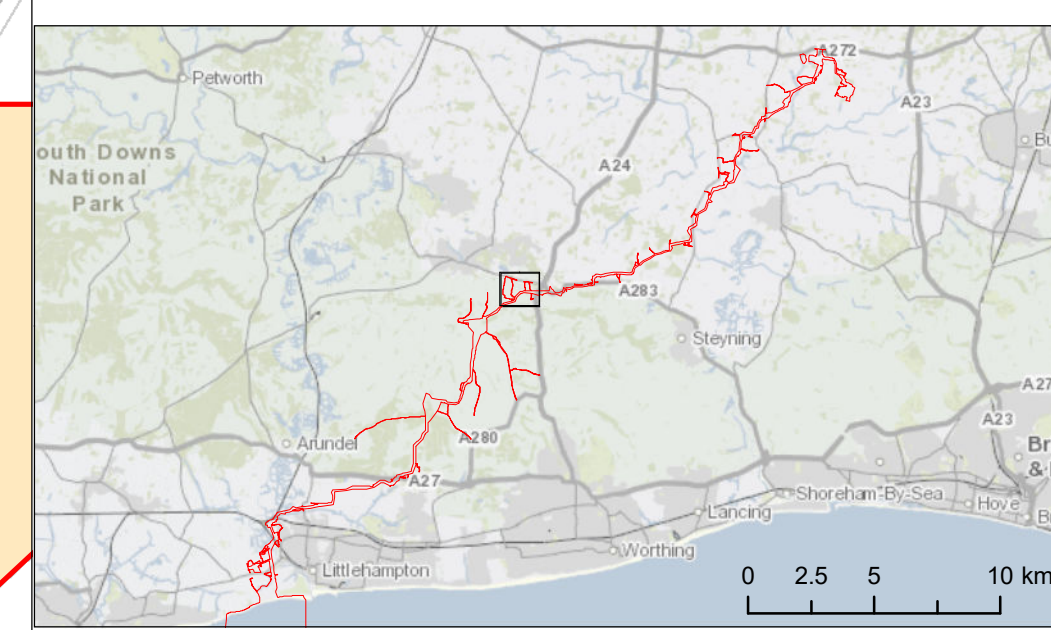
Works Area Descriptions

- Work No. 9 - Cable installation works (including construction and operational access)
- Work No. 13 - Temporary construction access
- Work No. 14 - Construction and operational access
- Work No. 15 - Operational access

For Work No: refer to Schedule 1 of the Development Consent Order

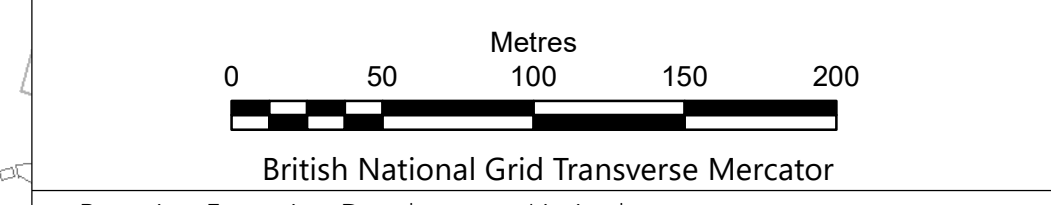
NOTES:

i. where an area is proposed to be used for more than one type of works (other than an access associated with an alternative cable route option), the affected areas are shown with all relevant colours or markings to reflect the multiple work types which may be carried out in the area.



Due to scaling, some narrow areas (i.e. existing tracks) within the red line boundary may appear as a single/solid red line on the map.

Scale is 1:2,500 when printed at A1 (native page size)



Rampion Extension Development Limited

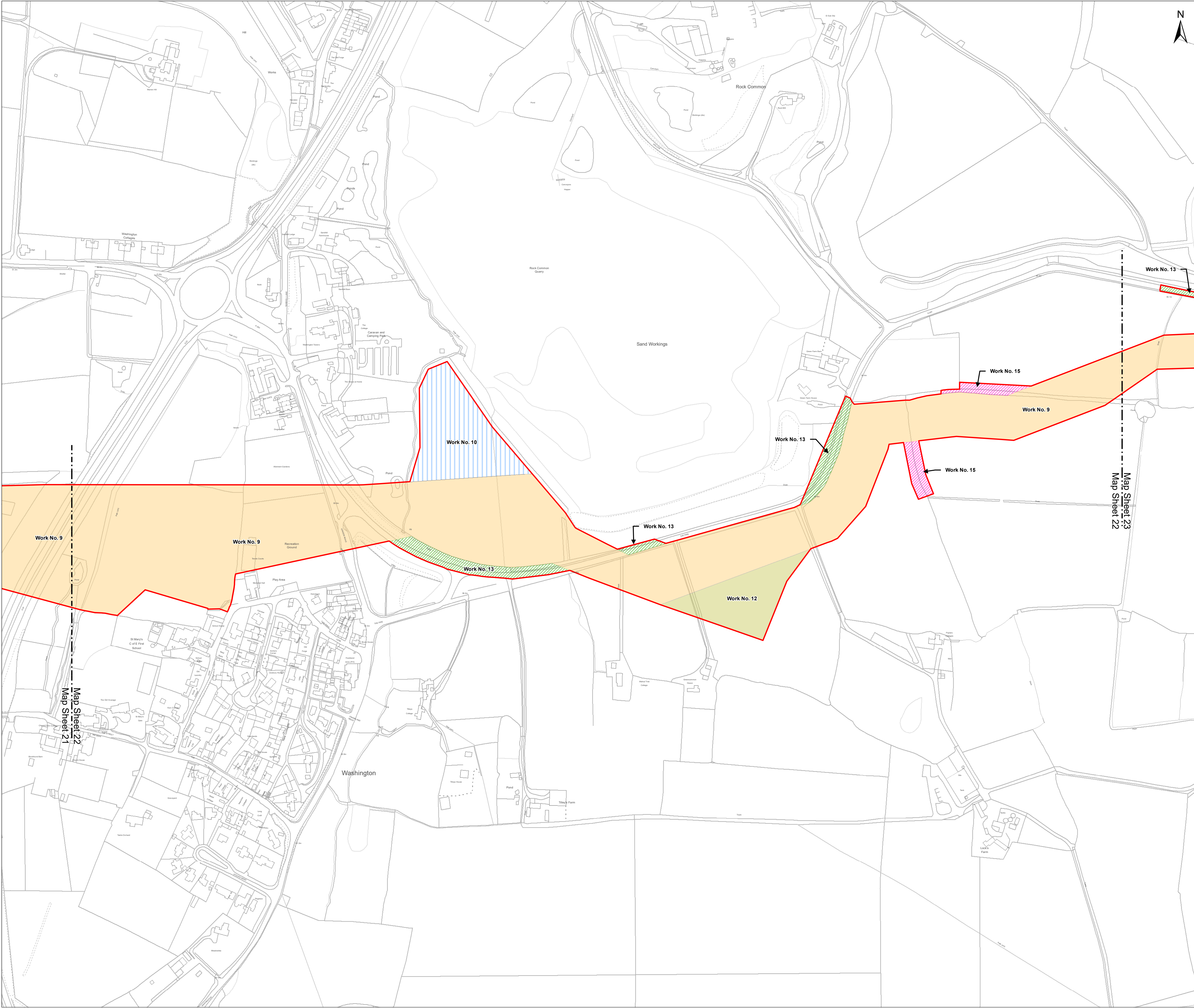


Rampion 2 Offshore Wind Farm
Onshore Works Plans
Sheet 21

APFP Regulations: 5 (2) (j)
 Application Document Reference: 2.2.2

System Identifier: 42285-WOOD-CO-ON-PN-MD-0015	Version: 4.0
---	-----------------

Company: WOOD	Drawn By: IM	Chk/Aprvd: SN	Drawn Date: 25-Jul-23	Status: FOR USE
------------------	-----------------	------------------	--------------------------	--------------------



Key

- Development Consent Order Limits

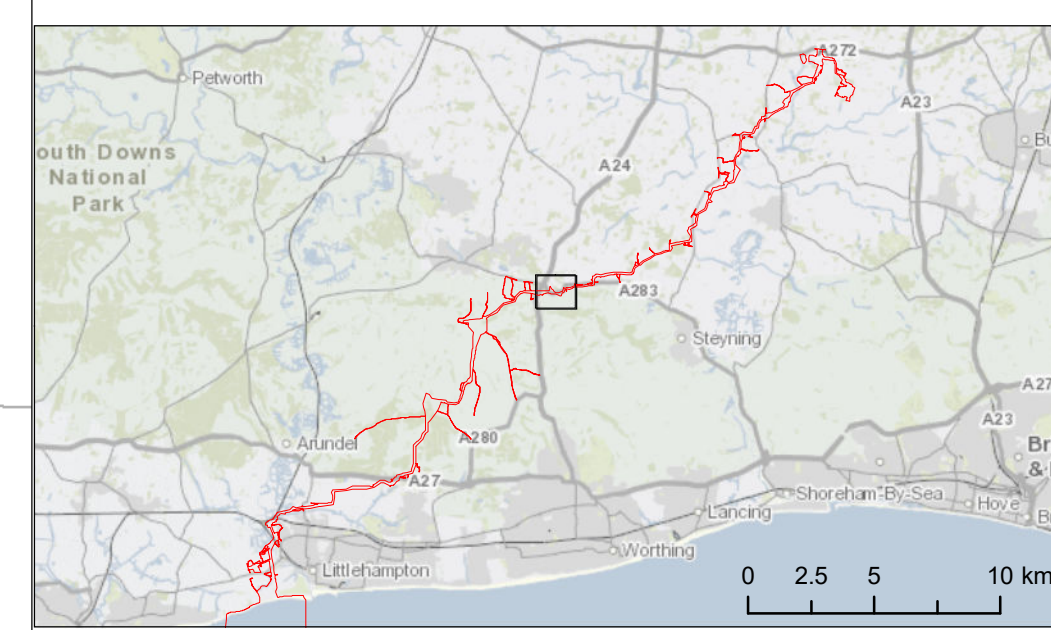
Works Area Descriptions

- Work No. 9 - Cable installation works (including construction and operational access)
- Work No. 10 - Temporary construction compound
- Work No. 12 - Temporary duct stringing area
- Work No. 13 - Temporary construction access
- Work No. 15 - Operational access

For Work No: refer to Schedule 1 of the Development Consent Order

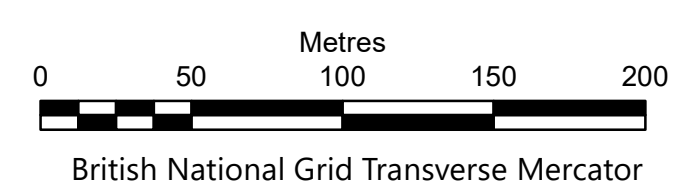
NOTES:

i. where an area is proposed to be used for more than one type of works (other than an access associated with an alternative cable route option), the affected areas are shown with all relevant colours or markings to reflect the multiple work types which may be carried out in the area.




Due to scaling, some narrow areas (i.e. existing tracks) within the red line boundary may appear as a single/solid red line on the map.

Scale is 1:2,500 when printed at A1 (native page size)



British National Grid Transverse Mercator

Rampion Extension Development Limited

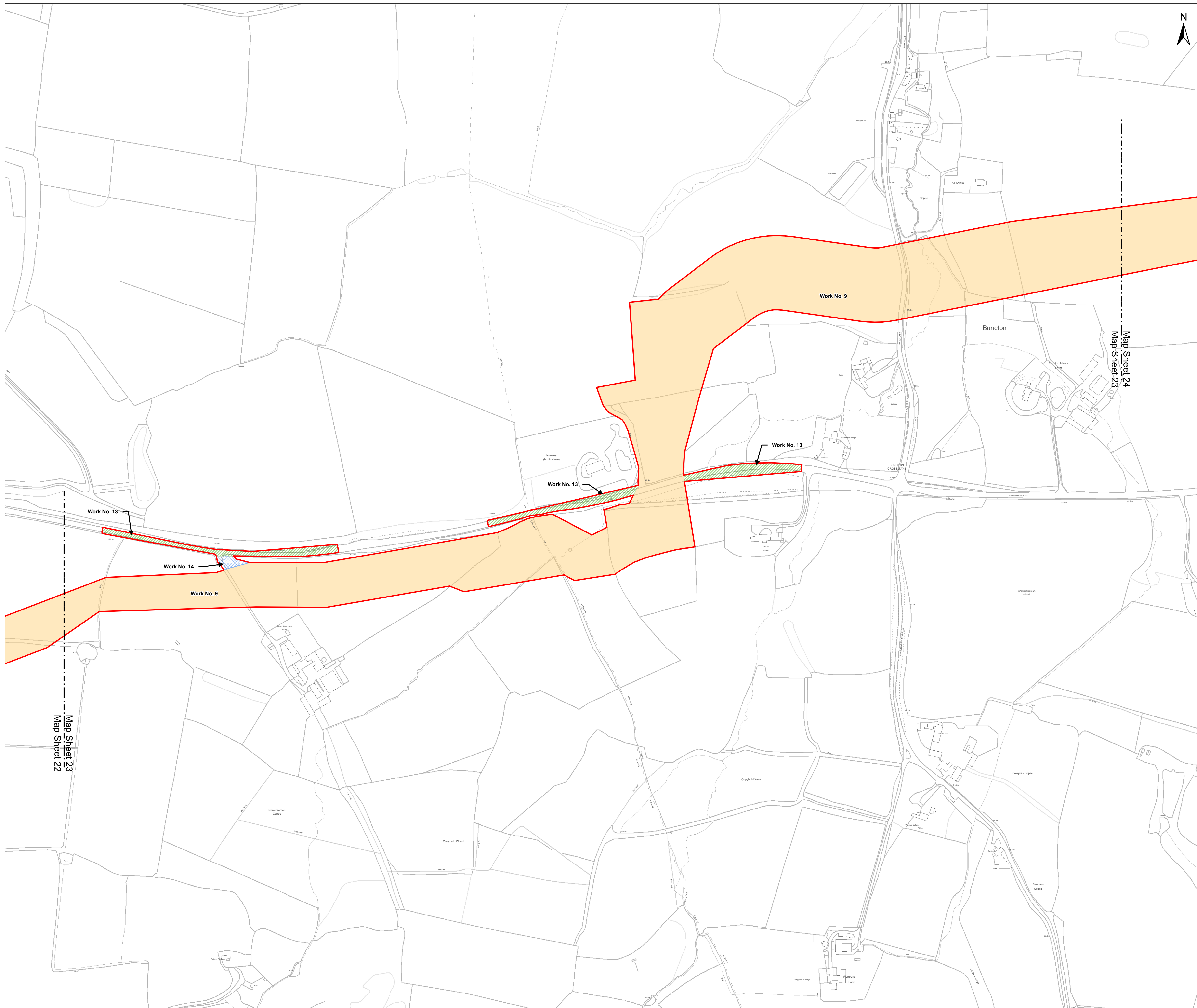


Rampion 2 Offshore Wind Farm





Onshore Works Plans
Sheet 22

APFP Regulations: 5 (2) (j)
Application Document Reference: 2.2.2

System Identifier: 42285-WOOD-CO-ON-PN-MD-0015			Version: 4.0	
Company:	Drawn By:	Chk/Aprvd:	Drawn Date:	Status:
WOOD	IM	SN	25-Jul-23	FOR USE

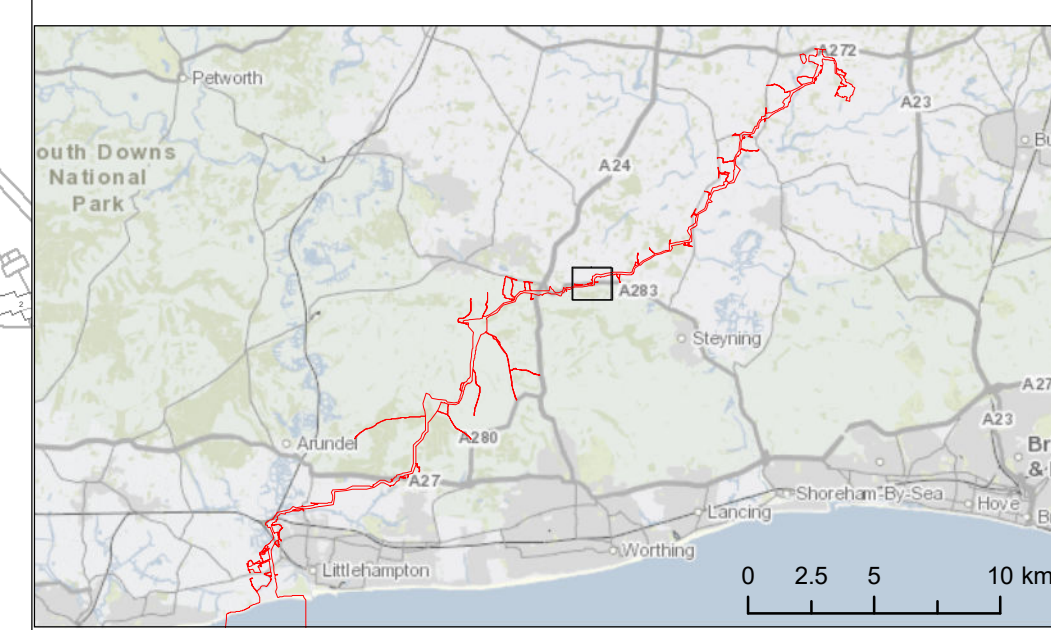


Key

-  Development Consent Order Limits
 - Works Area Descriptions**
 -  Work No. 9 - Cable installation works (including construction and operational access)
 -  Work No. 13 - Temporary construction access
 -  Work No. 14 - Construction and operational access
- For Work No: refer to Schedule 1 of the Development Consent Order

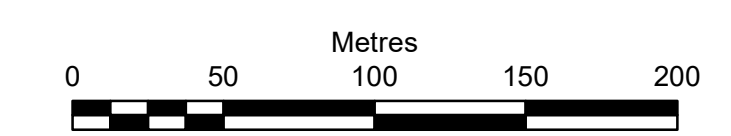
NOTES:

i. where an area is proposed to be used for more than one type of works (other than an access associated with an alternative cable route option), the affected areas are shown with all relevant colours or markings to reflect the multiple work types which may be carried out in the area.



Due to scaling, some narrow areas (i.e. existing tracks) within the red line boundary may appear as a single/solid red line on the map.

Scale is 1:2,500 when printed at A1 (native page size)



British National Grid Transverse Mercator

Rampion Extension Development Limited



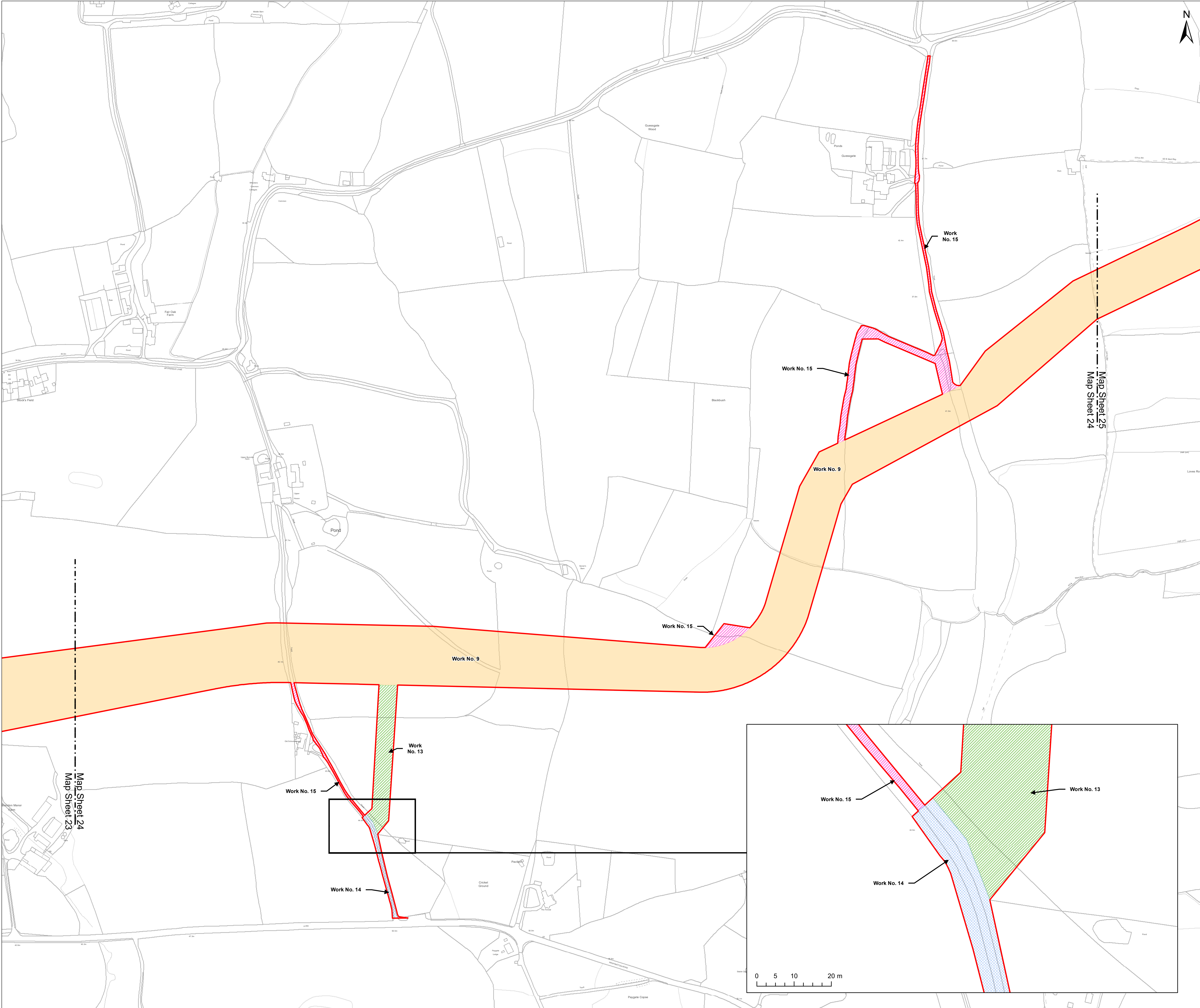
Rampion 2 Offshore Wind Farm

Onshore Works Plans
Sheet 23

APFP Regulations: 5 (2) (j)
Application Document Reference: 2.2.2

System Identifier: 42285-WOOD-CO-ON-PN-MD-0015	Version: 4.0
---	-----------------

Company: WOOD	Drawn By: IM	Chk/Aprvd: SN	Drawn Date: 25-Jul-23	Status: FOR USE
------------------	-----------------	------------------	--------------------------	--------------------



Key

- Development Consent Order Limits

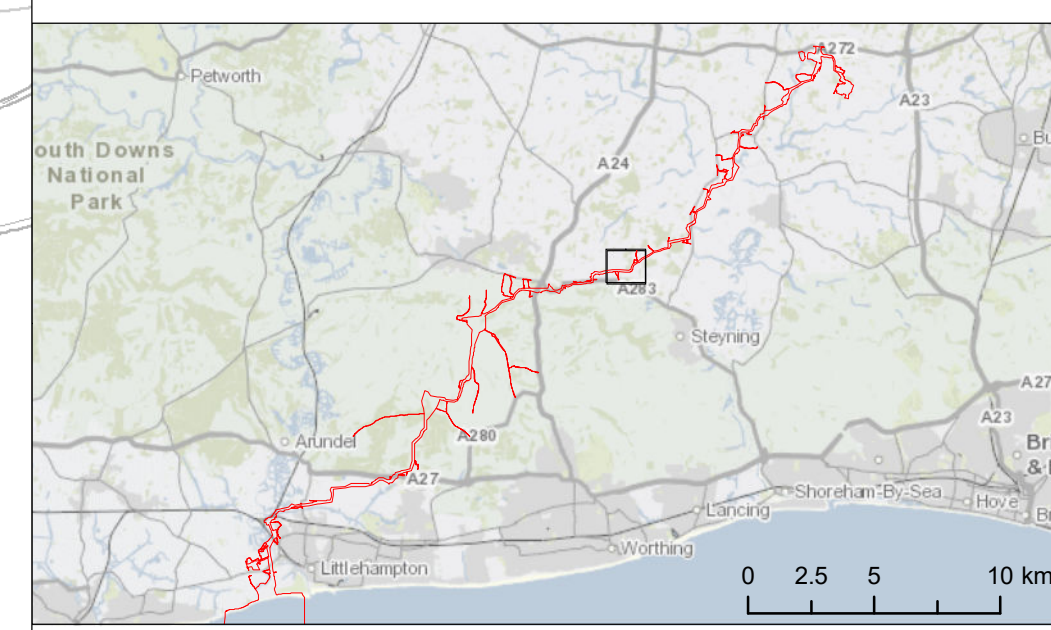
Works Area Descriptions

- Work No. 9 - Cable installation works (including construction and operational access)
- Work No. 13 - Temporary construction access
- Work No. 14 - Construction and operational access
- Work No. 15 - Operational access

For Work No: refer to Schedule 1 of the Development Consent Order

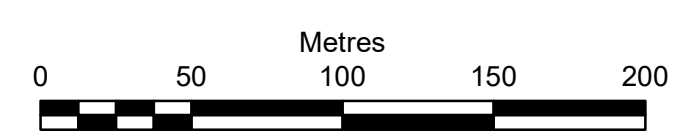
NOTES:

i. where an area is proposed to be used for more than one type of works (other than an access associated with an alternative cable route option), the affected areas are shown with all relevant colours or markings to reflect the multiple work types which may be carried out in the area.



Due to scaling, some narrow areas (i.e. existing tracks) within the red line boundary may appear as a single/solid red line on the map.

Scale is 1:2,500 when printed at A1 (native page size)



British National Grid Transverse Mercator

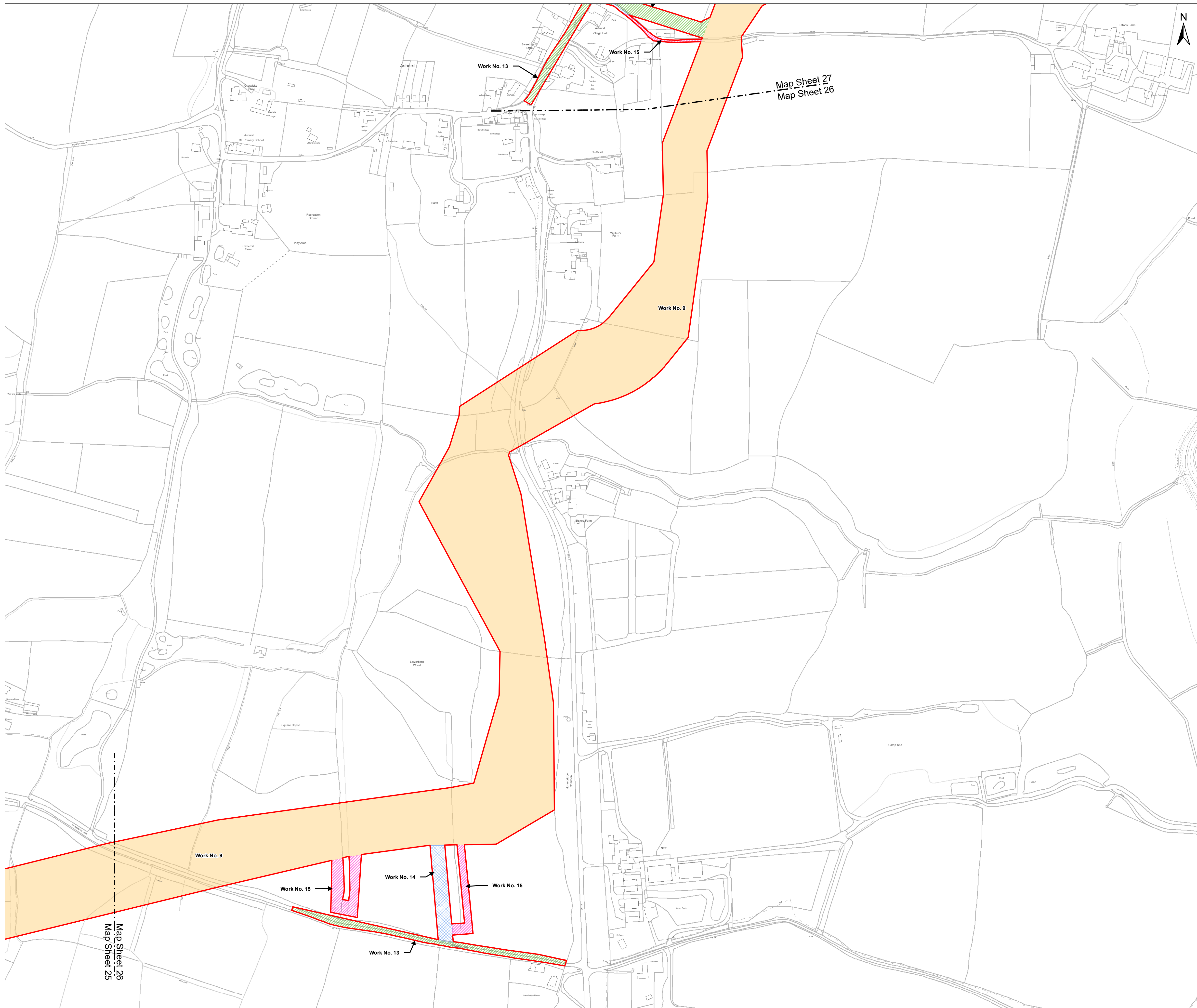


Rampion 2 Offshore Wind Farm
Onshore Works Plans
Sheet 24

APFP Regulations: 5 (2) (j)
Application Document Reference: 2.2.2

System Identifier: 42285-WOOD-CO-ON-PN-MD-0015	Version: 4.0
---	-----------------

Company: WOOD	Drawn By: IM	Chk/Aprvd: SN	Drawn Date: 25-Jul-23	Status: FOR USE
------------------	-----------------	------------------	--------------------------	--------------------



Key

- Development Consent Order Limits

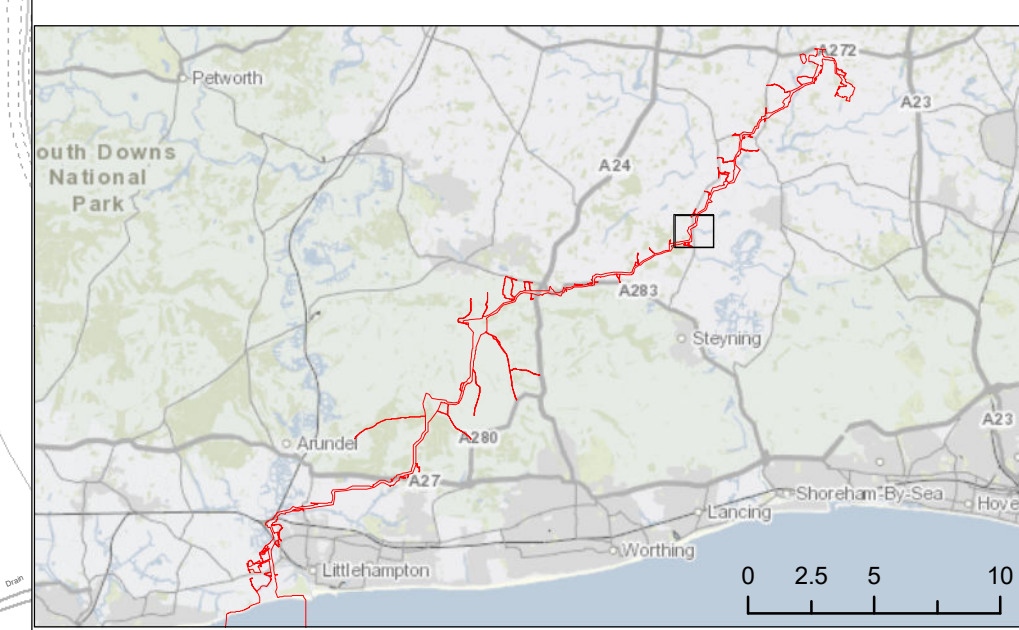
Works Area Descriptions

- Work No. 9 - Cable installation works (including construction and operational access)
- Work No. 13 - Temporary construction access
- Work No. 14 - Construction and operational access
- Work No. 15 - Operational access

For Work No: refer to Schedule 1 of the Development Consent Order

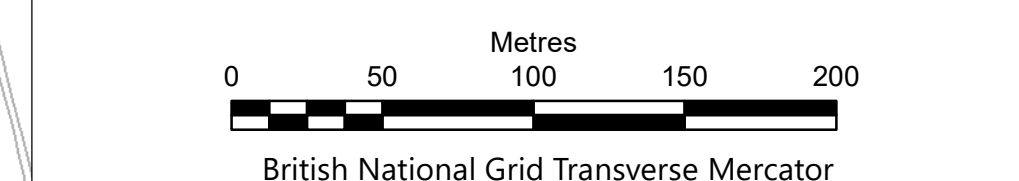
NOTES:

i. where an area is proposed to be used for more than one type of works (other than an access associated with an alternative cable route option), the affected areas are shown with all relevant colours or markings to reflect the multiple work types which may be carried out in the area.



Due to scaling, some narrow areas (i.e. existing tracks) within the red line boundary may appear as a single/solid red line on the map.

Scale is 1:2,500 when printed at A1 (native page size)



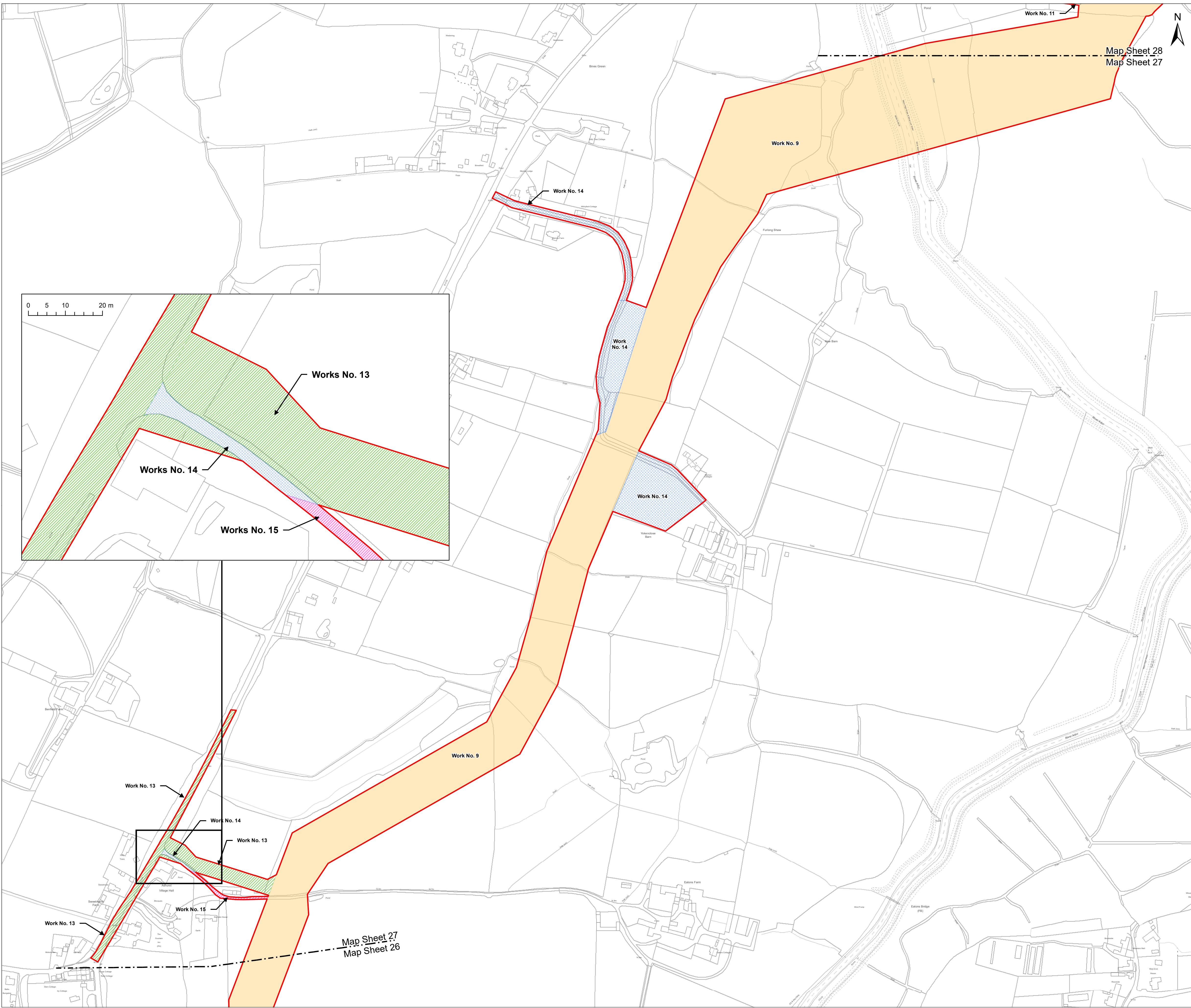
Rampion Extension Development Limited

Rampion 2 Offshore Wind Farm
Onshore Works Plans
Sheet 26

APFP Regulations: 5 (2) (j)
Application Document Reference: 2.2.2

System Identifier: 42285-WOOD-CO-ON-PN-MD-0015	Version: 4.0
---	-----------------

Company: WOOD	Drawn By: IM	Chk/Aprvd: SN	Drawn Date: 25-Jul-23	Status: FOR USE
------------------	-----------------	------------------	--------------------------	--------------------



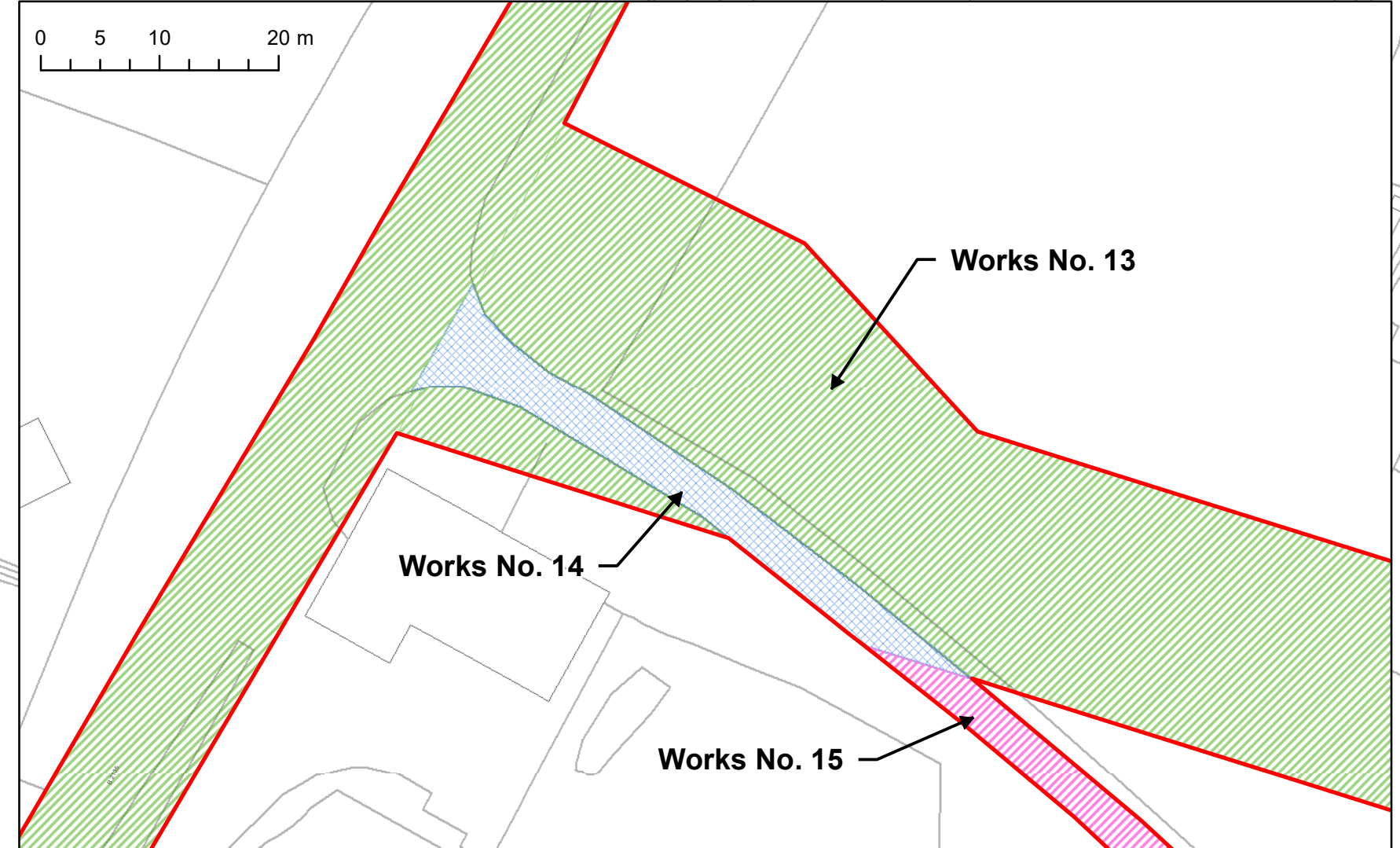
Key

- Development Consent Order Limits

Works Area Descriptions

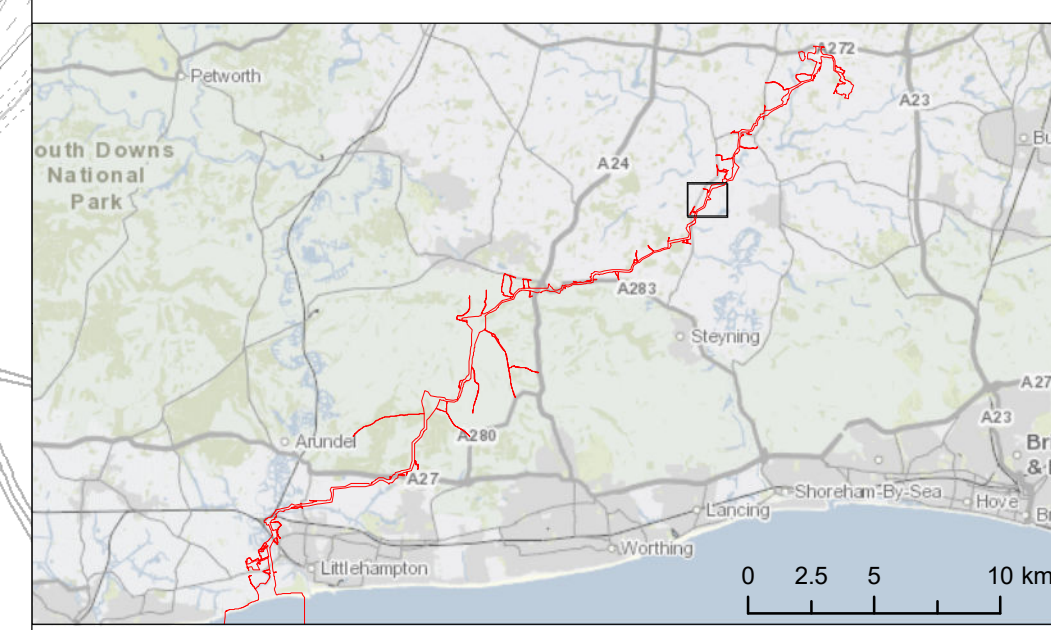
- Work No. 9 - Cable installation works (including construction and operational access)
- Work No. 11 - Temporary soil storage
- Work No. 13 - Temporary construction access
- Work No. 14 - Construction and operational access
- Work No. 15 - Operational access

For Work No: refer to Schedule 1 of the Development Consent Order



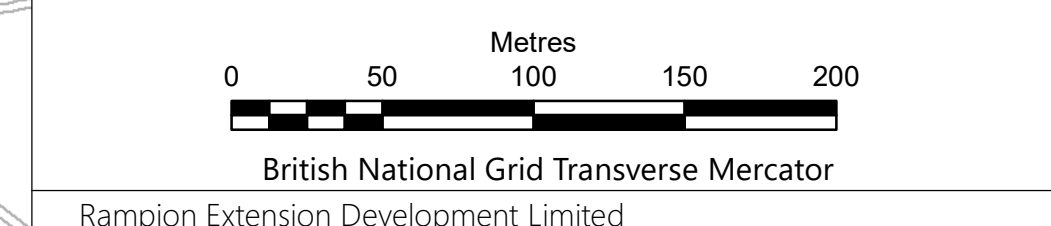
NOTES:

i. where an area is proposed to be used for more than one type of works (other than an access associated with an alternative cable route option), the affected areas are shown with all relevant colours or markings to reflect the multiple work types which may be carried out in the area.



Due to scaling, some narrow areas (i.e. existing tracks) within the red line boundary may appear as a single/solid red line on the map.

Scale is 1:2,500 when printed at A1 (native page size)

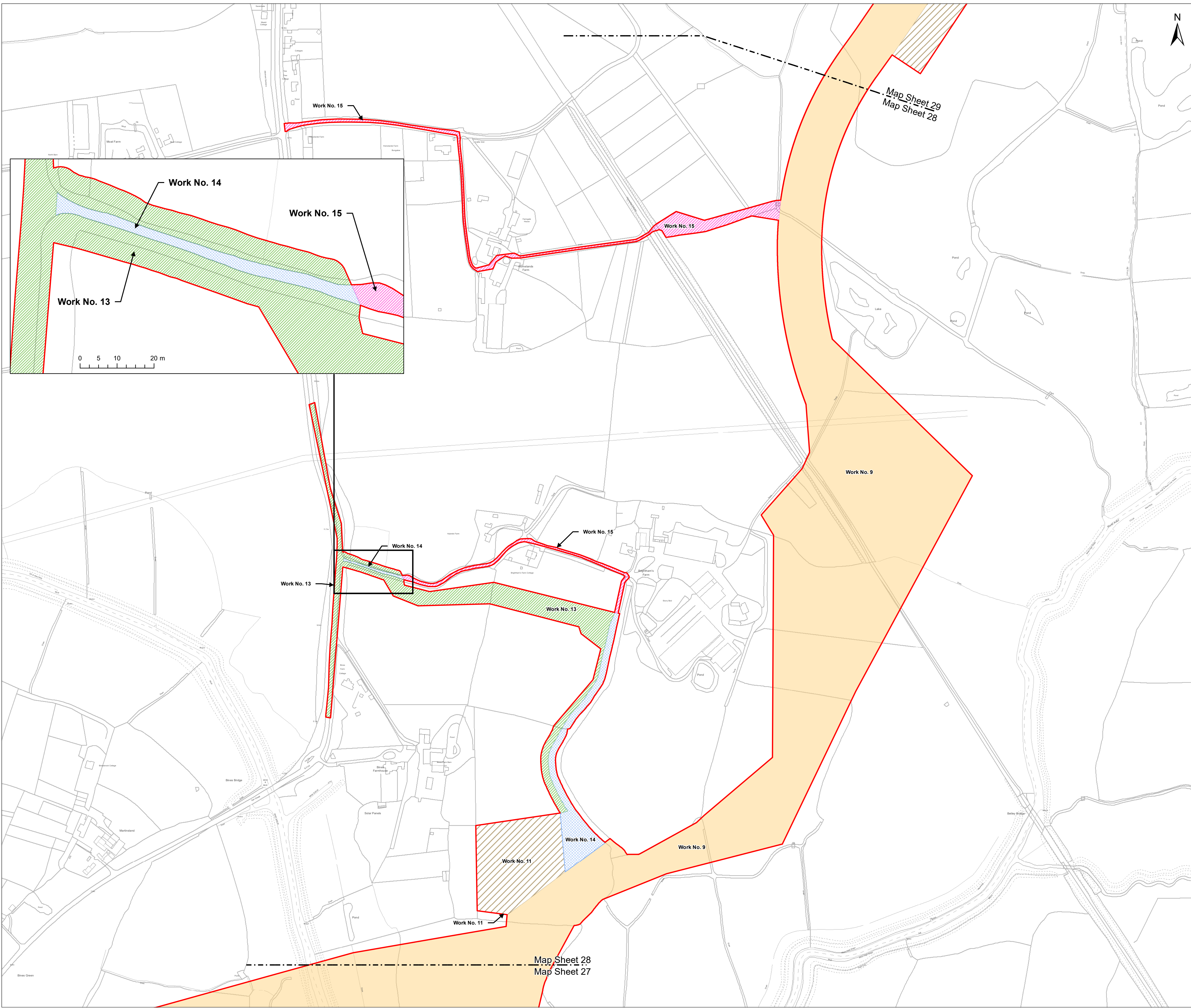


Rampion 2 Offshore Wind Farm
Onshore Works Plans
Sheet 27

APFP Regulations: 5 (2) (j)
Application Document Reference: 2.2.2

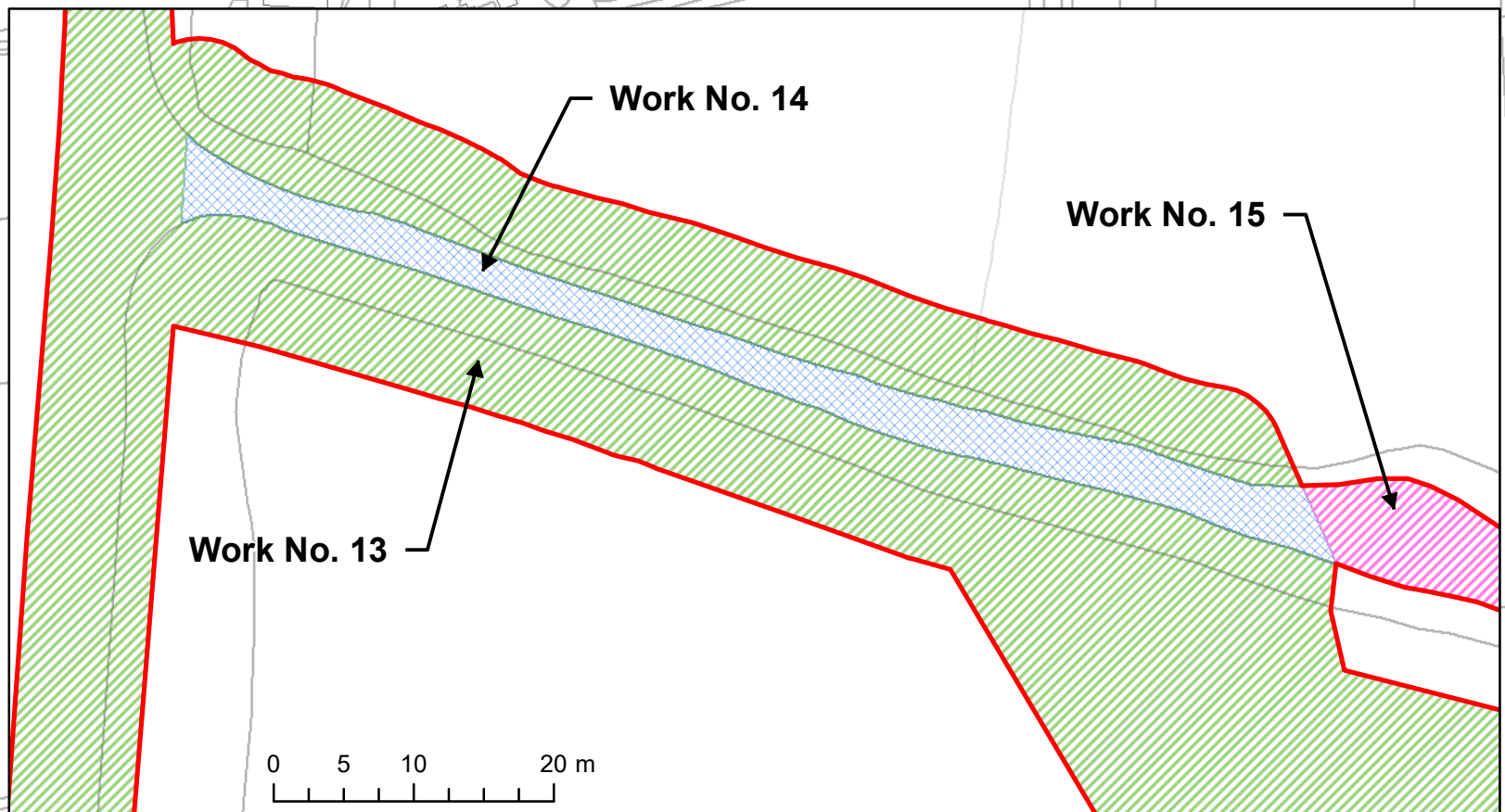
System Identifier: 42285-WOOD-CO-ON-PN-MD-0015	Version: 4.0
---	-----------------

Company: WOOD	Drawn By: IM	Chk/Aprvd: SN	Drawn Date: 25-Jul-23	Status: FOR USE
------------------	-----------------	------------------	--------------------------	--------------------



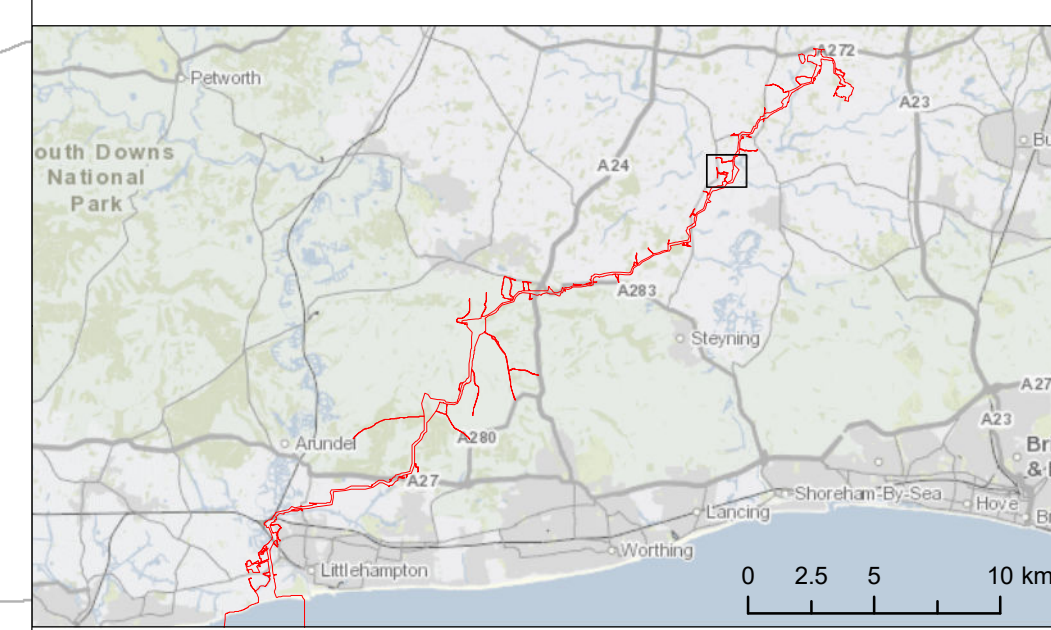
Key

- Development Consent Order Limits
 - Works Area Descriptions**
 - Work No. 9 - Cable installation works (including construction and operational access)
 - Work No. 11 - Temporary soil storage
 - Work No. 13 - Temporary construction access
 - Work No. 14 - Construction and operational access
 - Work No. 15 - Operational access
- For Work No: refer to Schedule 1 of the Development Consent Order



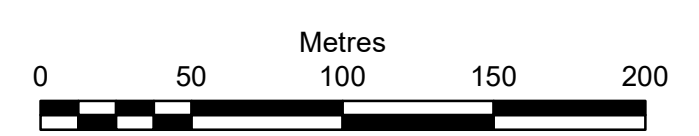
NOTES:

i. where an area is proposed to be used for more than one type of works (other than an access associated with an alternative cable route option), the affected areas are shown with all relevant colours or markings to reflect the multiple work types which may be carried out in the area.



Due to scaling, some narrow areas (i.e. existing tracks) within the red line boundary may appear as a single/solid red line on the map.

Scale is 1:2,500 when printed at A1 (native page size)



British National Grid Transverse Mercator

Rampion Extension Development Limited



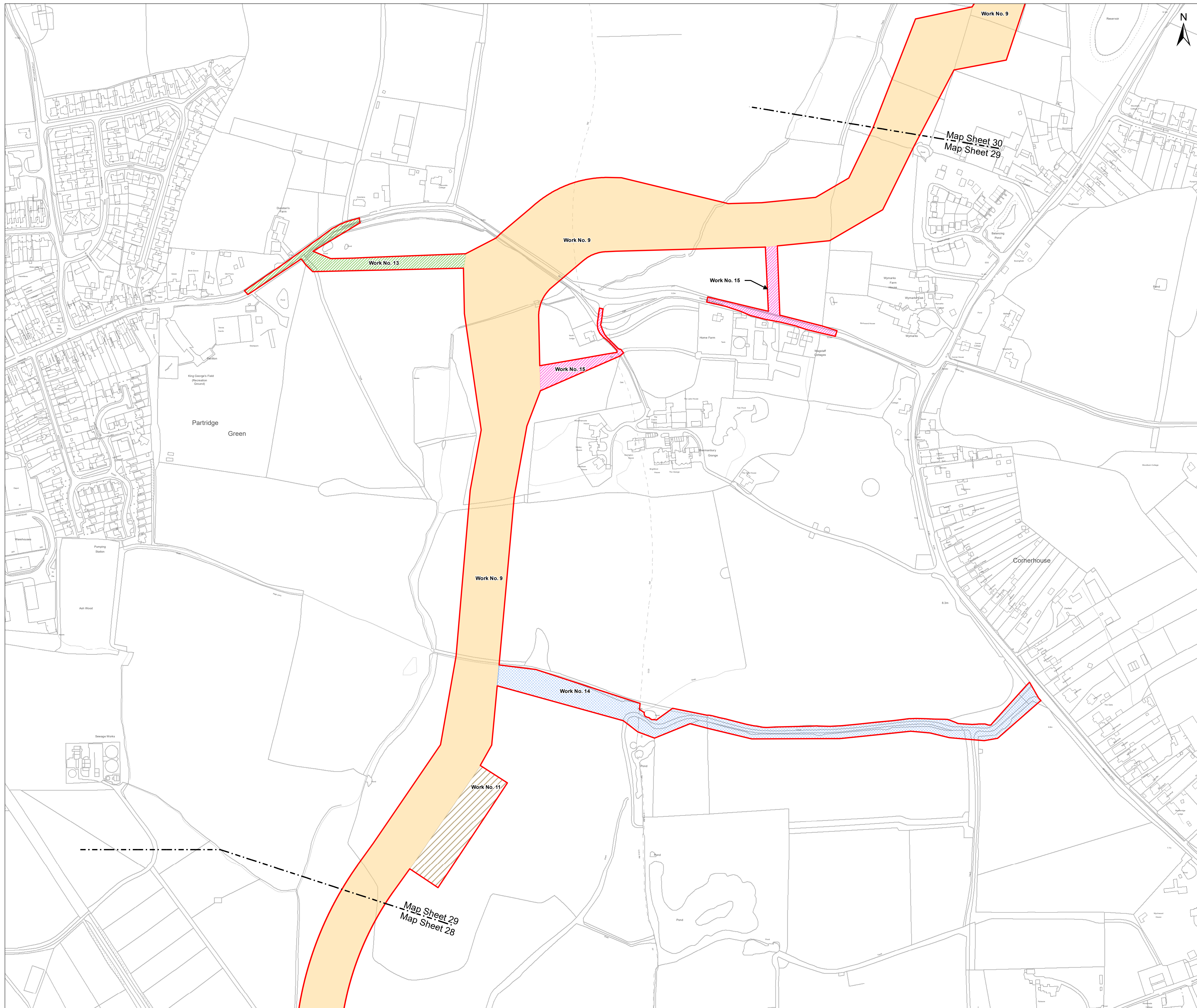
Rampion 2 Offshore Wind Farm

Onshore Works Plans
Sheet 28

APFP Regulations: 5 (2) (j)
Application Document Reference: 2.2.2

System Identifier: 42285-WOOD-CO-ON-PN-MD-0015	Version: 4.0
---	-----------------

Company: WOOD	Drawn By: IM	Chk/Aprvd: SN	Drawn Date: 25-Jul-23	Status: FOR USE
------------------	-----------------	------------------	--------------------------	--------------------



Key

- Development Consent Order Limits

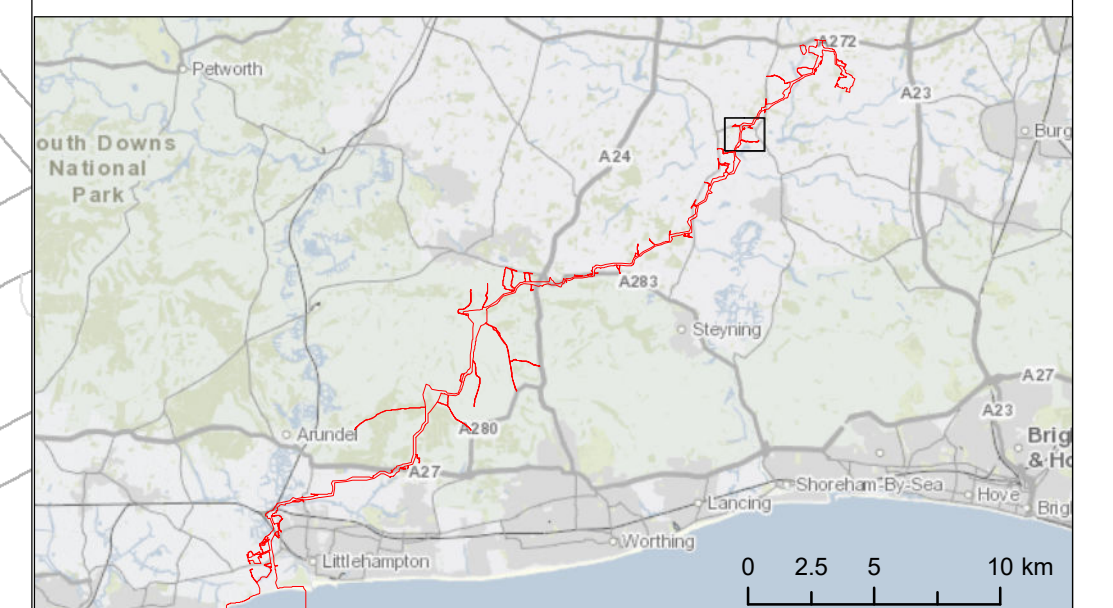
Works Area Descriptions

- Work No. 9 - Cable installation works (including construction and operational access)
- Work No. 11 - Temporary soil storage
- Work No. 13 - Temporary construction access
- Work No. 14 - Construction and operational access
- Work No. 15 - Operational access

For Work No: refer to Schedule 1 of the Development Consent Order

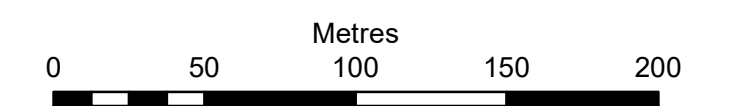
NOTES:

i. where an area is proposed to be used for more than one type of works (other than an access associated with an alternative cable route option), the affected areas are shown with all relevant colours or markings to reflect the multiple work types which may be carried out in the area.



Due to scaling, some narrow areas (i.e. existing tracks) within the red line boundary may appear as a single/solid red line on the map.

Scale is 1:2,500 when printed at A1 (native page size)



British National Grid Transverse Mercator

Rampion Extension Development Limited

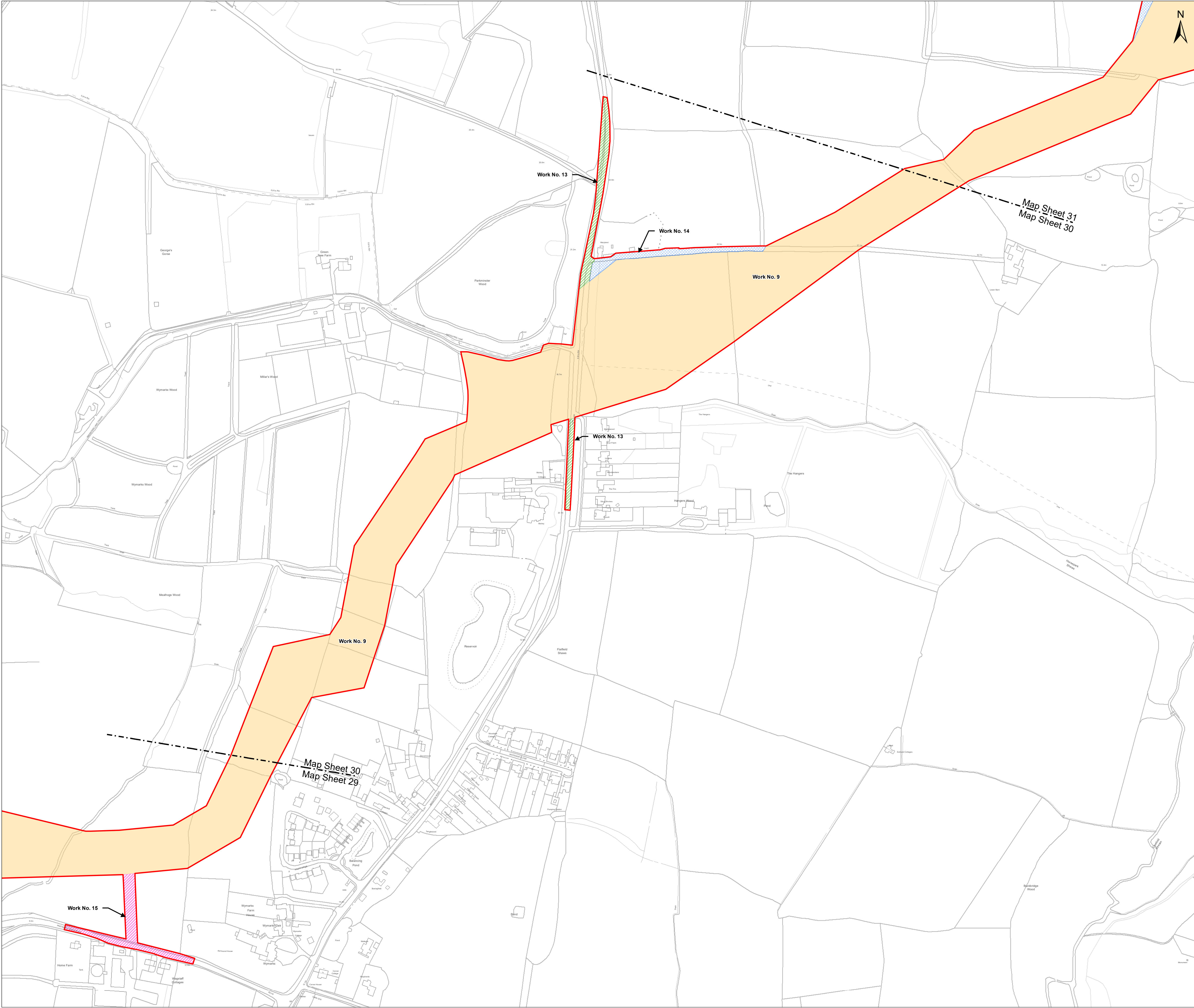


Rampion 2 Offshore Wind Farm
Onshore Works Plans
Sheet 29

APFP Regulations: 5 (2) (j)
Application Document Reference: 2.2.2

System Identifier: 42285-WOOD-CO-ON-PN-MD-0015	Version: 4.0
---	-----------------

Company: WOOD	Drawn By: IM	Chk/Aprvd: SN	Drawn Date: 25-Jul-23	Status: FOR USE
------------------	-----------------	------------------	--------------------------	--------------------



Key

- Development Consent Order Limits

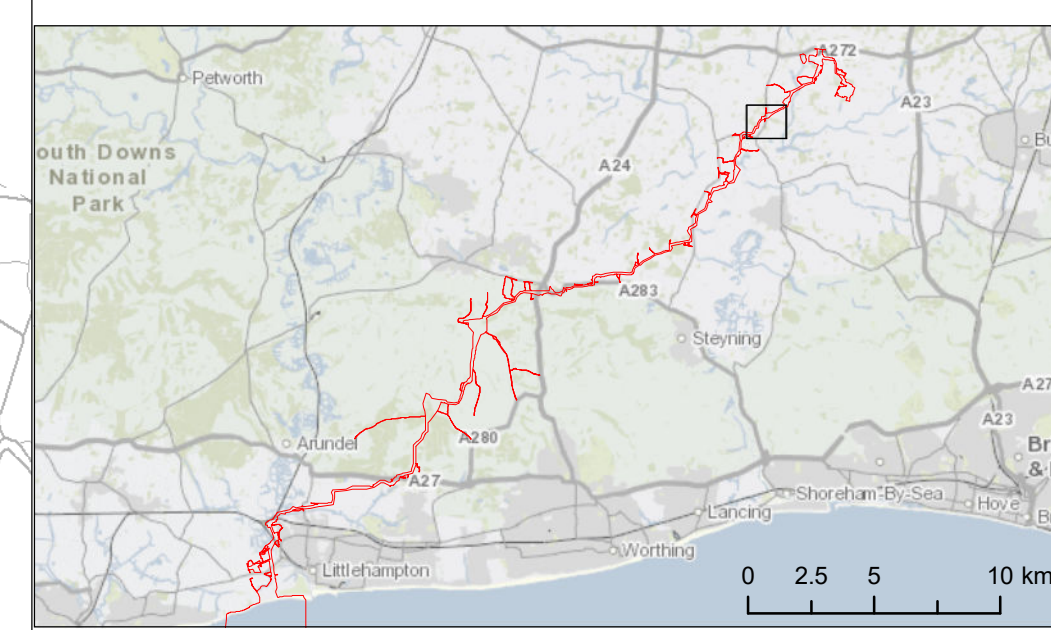
Works Area Descriptions

- Work No. 9 - Cable installation works (including construction and operational access)
- Work No. 13 - Temporary construction access
- Work No. 14 - Construction and operational access
- Work No. 15 - Operational access

For Work No: refer to Schedule 1 of the Development Consent Order

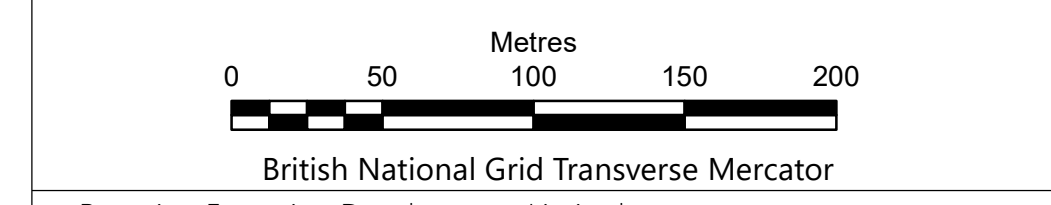
NOTES:

i. where an area is proposed to be used for more than one type of works (other than an access associated with an alternative cable route option), the affected areas are shown with all relevant colours or markings to reflect the multiple work types which may be carried out in the area.



Due to scaling, some narrow areas (i.e. existing tracks) within the red line boundary may appear as a single/solid red line on the map.

Scale is 1:2,500 when printed at A1 (native page size)

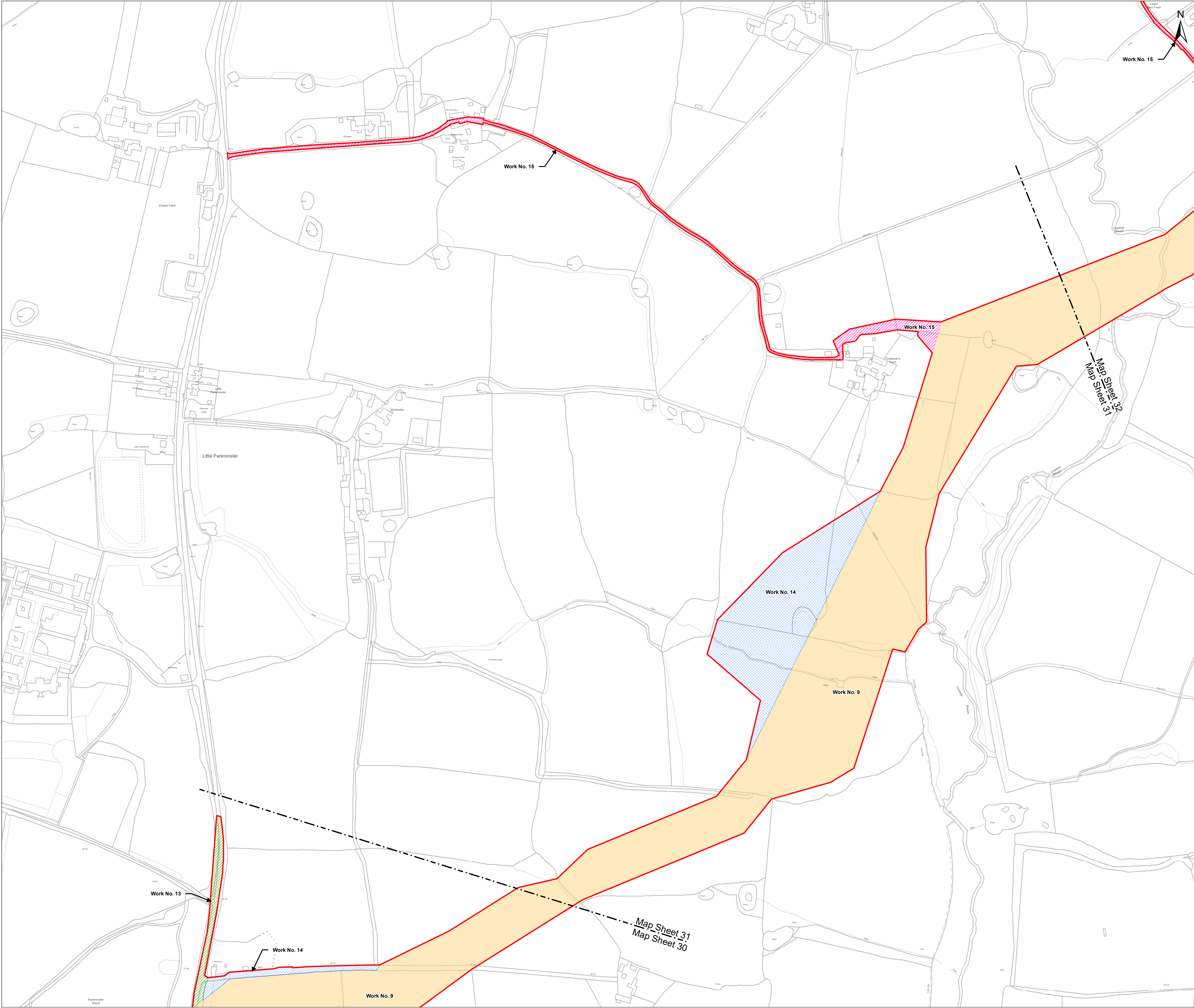


Rampion 2 Offshore Wind Farm
Onshore Works Plans
Sheet 30

APFP Regulations: 5 (2) (j)
Application Document Reference: 2.2.2

System Identifier: 42285-WOOD-CO-ON-PN-MD-0015	Version: 4.0
---	-----------------

Company: WOOD	Drawn By: IM	Chk/Aprvd: SN	Drawn Date: 25-Jul-23	Status: FOR USE
------------------	-----------------	------------------	--------------------------	--------------------



Key

- Development Consent Order Limits

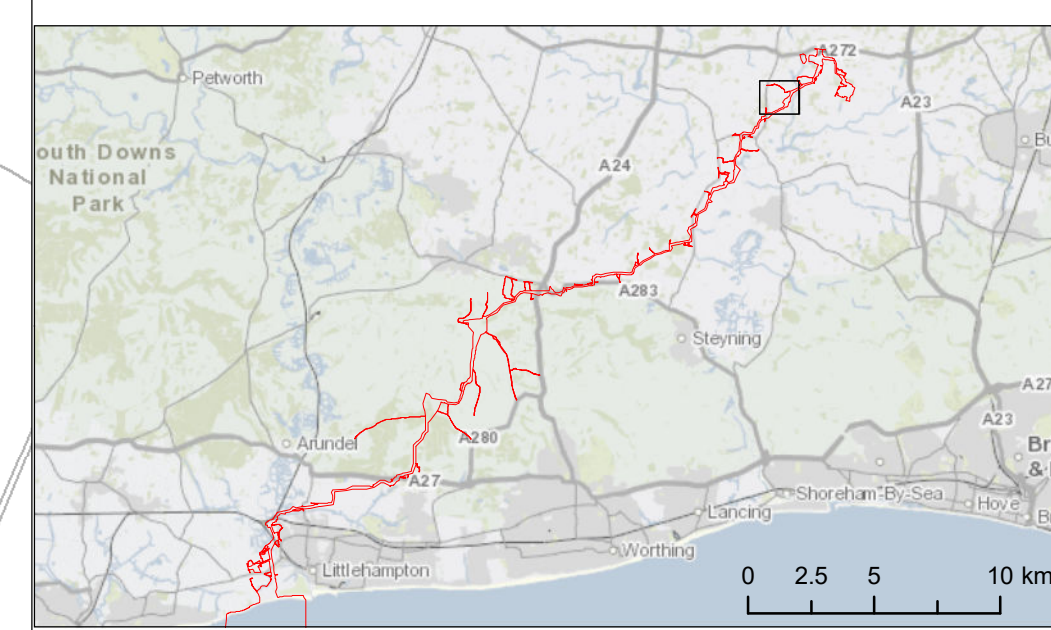
Works Area Descriptions

- Work No. 9 - Cable installation works (including construction and operational access)
- Work No. 13 - Temporary construction access
- Work No. 14 - Construction and operational access
- Work No. 15 - Operational access

For Work No: refer to Schedule 1 of the Development Consent Order

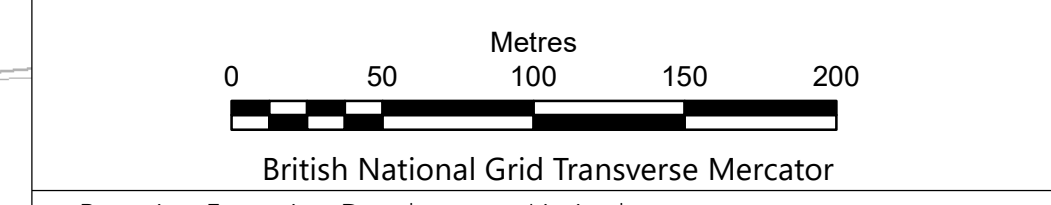
NOTES:

i. where an area is proposed to be used for more than one type of works (other than an access associated with an alternative cable route option), the affected areas are shown with all relevant colours or markings to reflect the multiple work types which may be carried out in the area.



Due to scaling, some narrow areas (i.e. existing tracks) within the red line boundary may appear as a single/solid red line on the map.

Scale is 1:2,500 when printed at A1 (native page size)



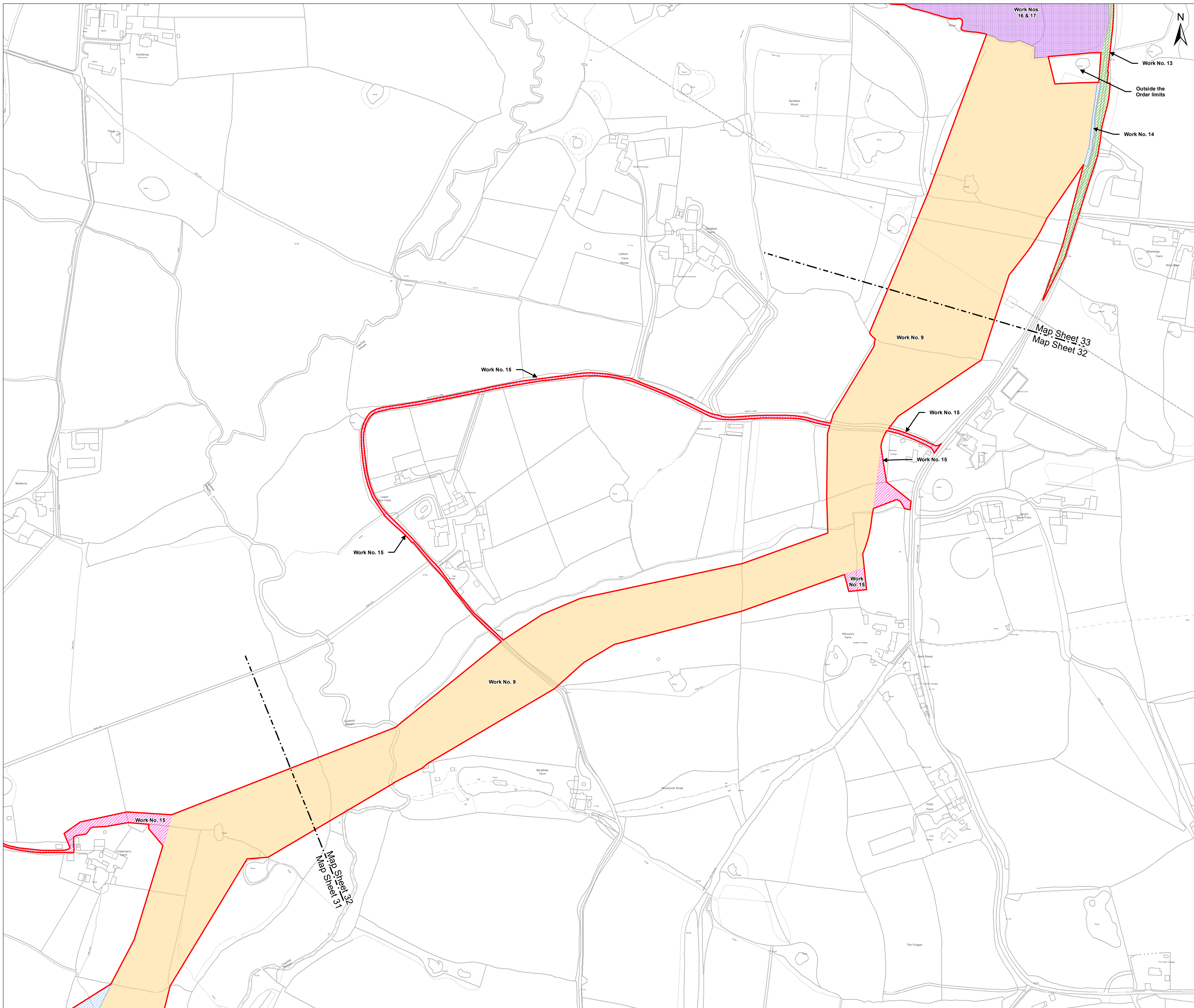
Rampion Extension Development Limited

Rampion 2 Offshore Wind Farm
Onshore Works Plans
Sheet 31

APFP Regulations: 5 (2) (j)
Application Document Reference: 2.2.2

System Identifier: 42285-WOOD-CO-ON-PN-MD-0015	Version: 4.0
---	-----------------

Company: WOOD	Drawn By: IM	Chk/Aprvd: SN	Drawn Date: 25-Jul-23	Status: FOR USE
------------------	-----------------	------------------	--------------------------	--------------------



Contains OS data © Crown Copyright and database right 2020 0100031673

Key

- Development Consent Order Limits

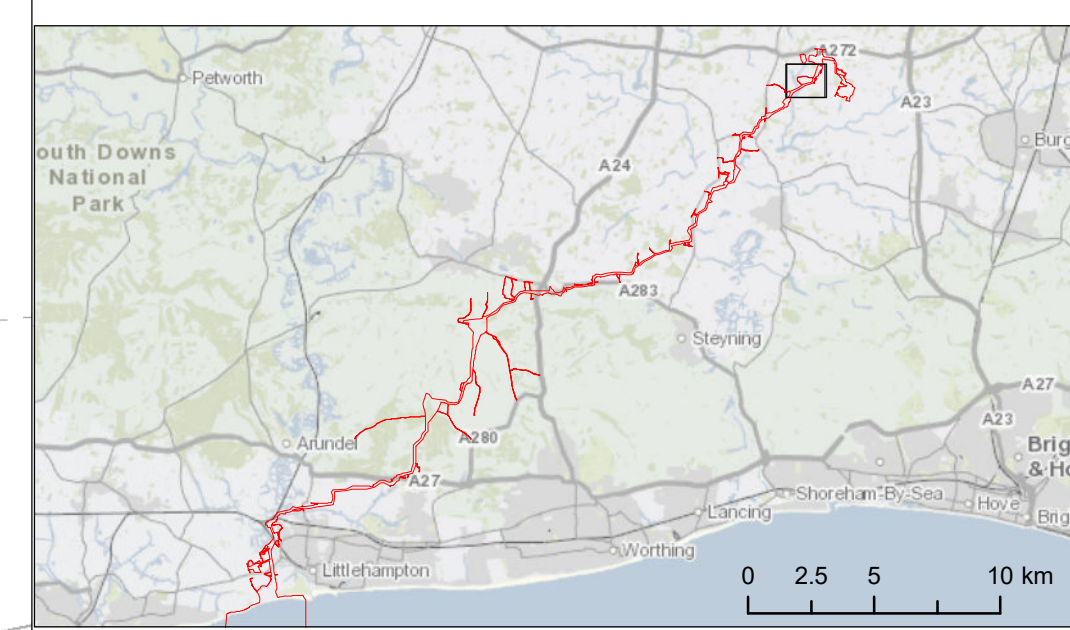
Works Area Descriptions

- Work No. 9 - Cable installation works (including construction and operational access)
- Work No. 13 - Temporary construction access
- Work No. 14 - Construction and operational access
- Work No. 15 - Operational access
- Work No. 16 - Onshore project substation and associated construction works
- Work No. 17 - Environmental mitigation

For Work No: refer to Schedule 1 of the Development Consent Order

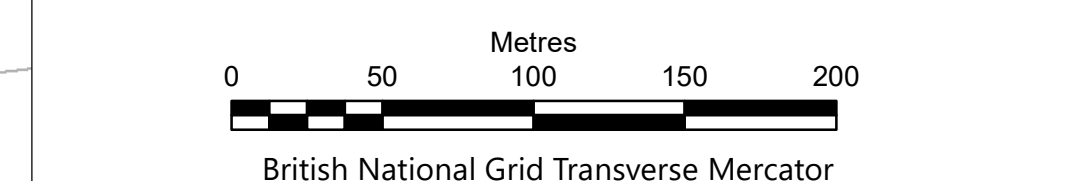
NOTES:

i. where an area is proposed to be used for more than one type of works (other than an access associated with an alternative cable route option), the affected areas are shown with all relevant colours or markings to reflect the multiple work types which may be carried out in the area.



Due to scaling, some narrow areas (i.e. existing tracks) within the red line boundary may appear as a single/solid red line on the map.

Scale is 1:2,500 when printed at A1 (native page size)



Rampion Extension Development Limited

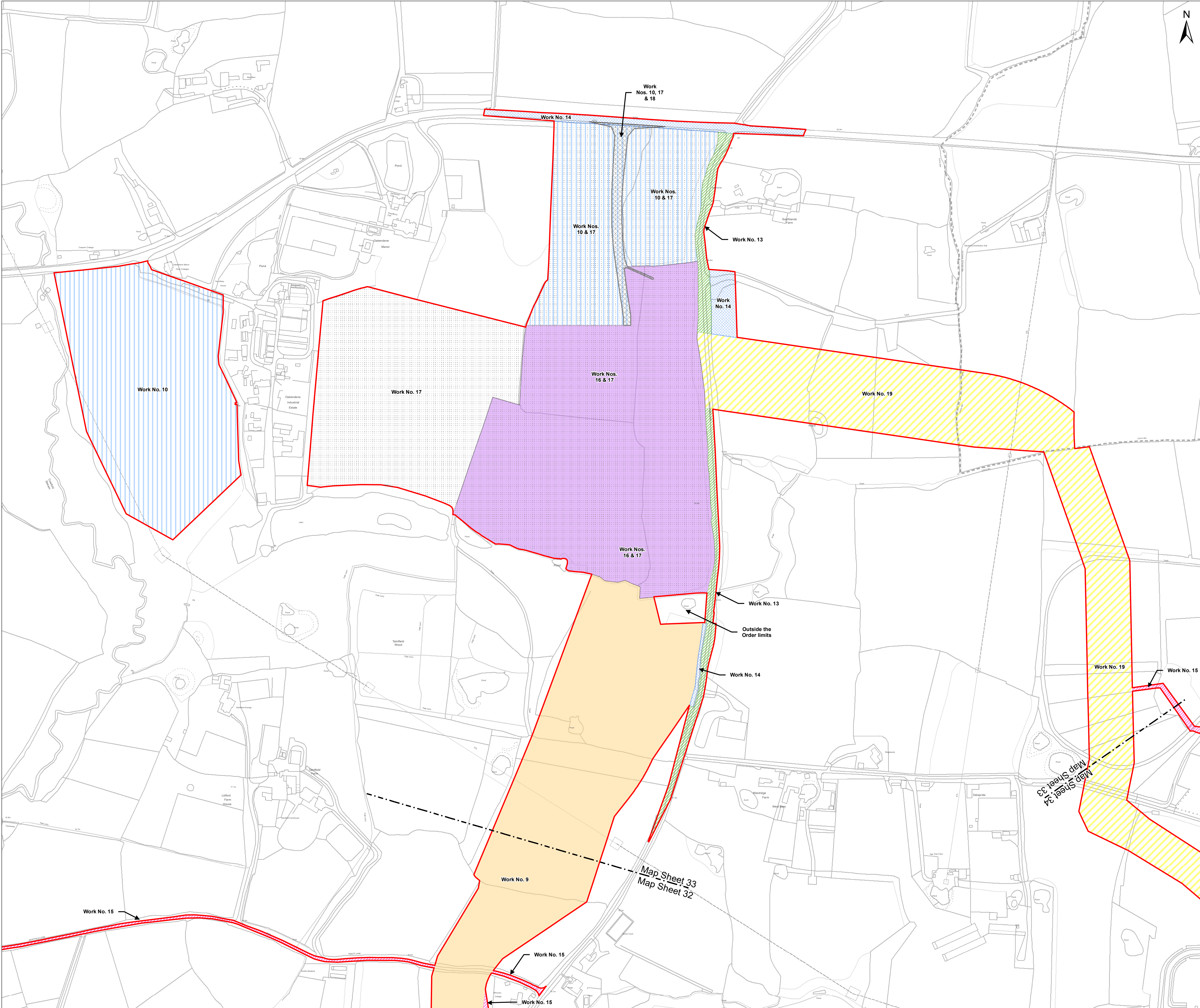


Rampion 2 Offshore Wind Farm
Onshore Works Plans
Sheet 32

APFP Regulations: 5 (2) (j)
Application Document Reference: 2.2.2

System Identifier: 42285-WOOD-CO-ON-PN-MD-0015	Version: 4.0
---	-----------------

Company: WOOD	Drawn By: IM	Chk/Prvd: SN	Drawn Date: 25-Jul-23	Status: FOR USE
------------------	-----------------	-----------------	--------------------------	--------------------



Key

- Development Consent Order Limits

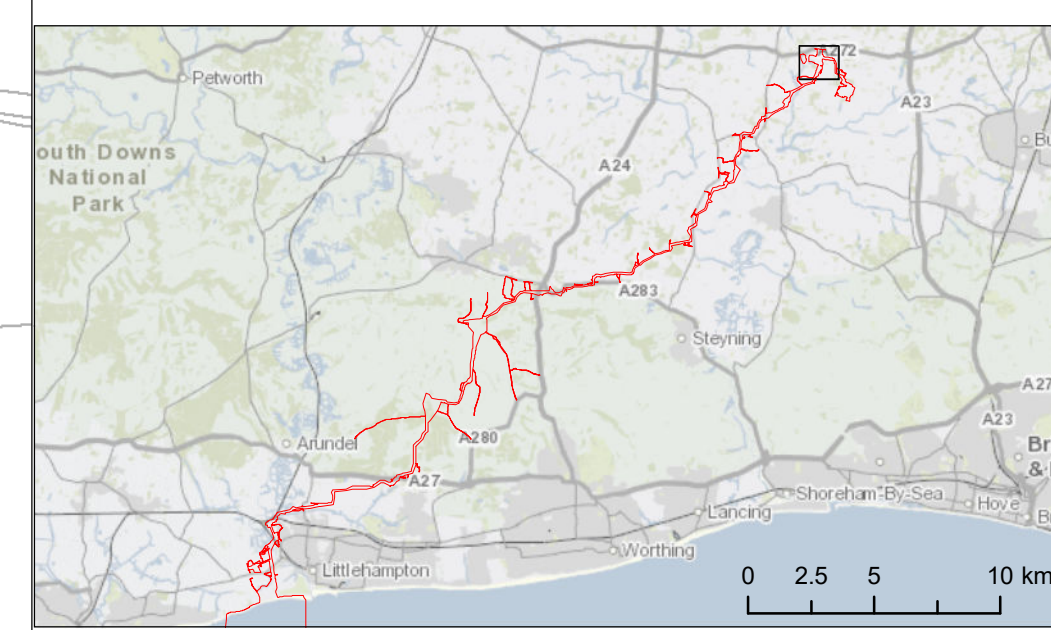
Works Area Descriptions

- Work No. 9 - Cable installation works (including construction and operational access)
- Work No. 10 - Temporary construction compound
- Work No. 13 - Temporary construction access
- Work No. 14 - Construction and operational access
- Work No. 15 - Operational access
- Work No. 16 - Onshore project substation and associated construction works
- Work No. 17 - Environmental mitigation
- Work No. 18 - Permanent substation access
- Work No. 19 - Onshore connection works

For Work No: refer to Schedule 1 of the Development Consent Order

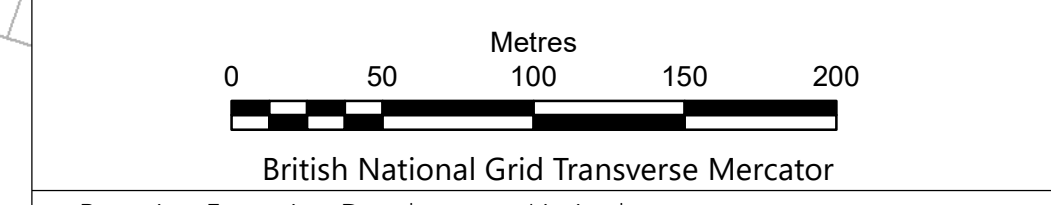
NOTES:

i. where an area is proposed to be used for more than one type of works (other than an access associated with an alternative cable route option), the affected areas are shown with all relevant colours or markings to reflect the multiple work types which may be carried out in the area.



Due to scaling, some narrow areas (i.e. existing tracks) within the red line boundary may appear as a single/solid red line on the map.

Scale is 1:2,500 when printed at A1 (native page size)

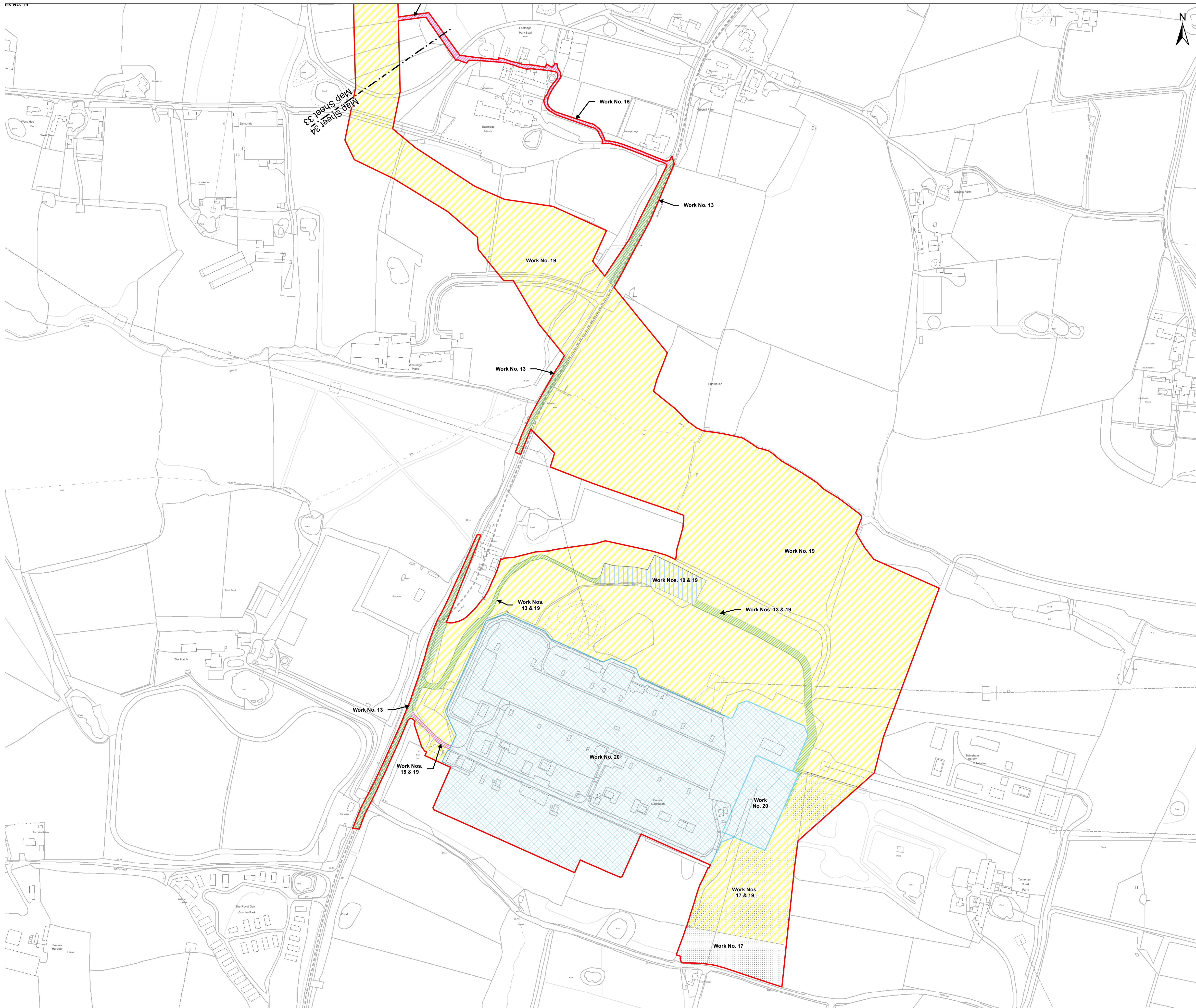


Rampion 2 Offshore Wind Farm
Onshore Works Plans
Sheet 33

APFP Regulations: 5 (2) (j)
Application Document Reference: 2.2.2

System Identifier: 42285-WOOD-CO-ON-PN-MD-0015	Version: 4.0
---	-----------------

Company: WOOD	Drawn By: IM	Chk/Aprvd: SN	Drawn Date: 25-Jul-23	Status: FOR USE
------------------	-----------------	------------------	--------------------------	--------------------

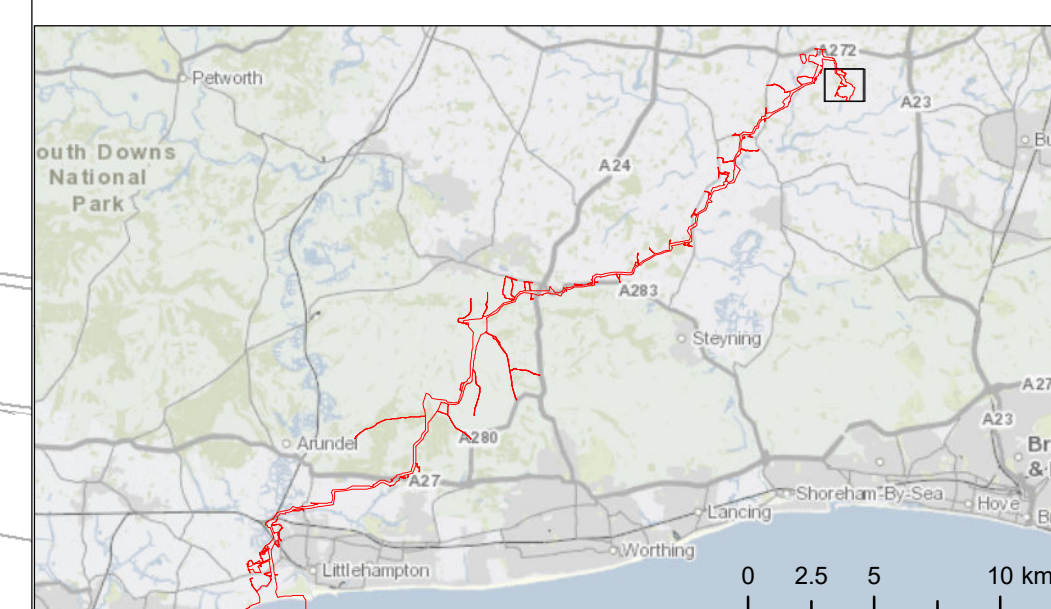


Key

- Development Consent Order Limits
 - Works Area Descriptions**
 - Work No. 10 - Temporary construction compound
 - Work No. 13 - Temporary construction access
 - Work No. 15 - Operational access
 - Work No. 17 - Environmental mitigation
 - Work No. 19 - Onshore connection works
 - Work No. 20 - Bolney substation extension
- For Work No: refer to Schedule 1 of the Development Consent Order

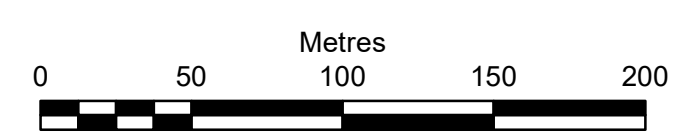
NOTES:

i. where an area is proposed to be used for more than one type of works (other than an access associated with an alternative cable route option), the affected areas are shown with all relevant colours or markings to reflect the multiple work types which may be carried out in the area.



Due to scaling, some narrow areas (i.e. existing tracks) within the red line boundary may appear as a single/solid red line on the map.

Scale is 1:2,500 when printed at A1 (native page size)



British National Grid Transverse Mercator

Rampion Extension Development Limited



Rampion 2 Offshore Wind Farm
Onshore Works Plans
Sheet 34

APFP Regulations: 5 (2) (j)
 Application Document Reference: 2.2.2

System Identifier: 42285-WOOD-CO-ON-PN-MD-0015	Version: 4.0
---	-----------------

Company: WOOD	Drawn By: IM	Chk/Aprvd: SN	Drawn Date: 25-Jul-23	Status: FOR USE
------------------	-----------------	------------------	--------------------------	--------------------

Page intentionally blank

Page intentionally blank

